

NOTICE!!

These documents have been scanned!

Do not place un-scanned documents beneath this notice!

Do not remove this notice from this file!

GPO Jacket No. 560-102
Print Order 61540
Rise Business Services, LLC
Job=AZ15 5/10/2019



Box Number= AZ15035



Claim Begin-End: AMC425919-AMC425930

1 Initial Receipt



AZ15035-5

AMC425596-AMC426147

United States Department of the Interior
Bureau of Land Management
 LANDS/RECREATION & PLANNING
 ONE N CENTRAL AVE
 PHOENIX, AZ 85004 -2203
 Phone: 602-417-9200

ENTERED
 JAN 2, 2014
 BY: *[Signature]*

Receipt

No: 2933140

Transaction #: 3020577	
Date of Transaction: 12/18/2013	
CUSTOMER:	
STEVE KAROLYI PO BOX 74353 NEW RIVER, AZ 85087-1006 US	

LINE #	QTY	DESCRIPTION	REMARKS	UNIT PRICE	TOTAL
1	1.00	LOCATABLE MINERALS / MINING CLAIMS-NOT NEW-UNADJUD, ONE AUTH NO. ONLY / MINING CLAIM MONEY RECEIVED CASES: AMC425290/\$70.00	TRF (7)	- n/a -	70.00
2	12.00	LOCATABLE MINERALS / MINING CLAIMS-NEW, UNADJUD, ONE OR MORE AUTH NOS / NEW MINING CLAIM LOCATION FEE \$34 CASES: AMC425919/\$34.00, AMC425920/\$34.00, AMC425921/\$34.00, AMC425922/\$34.00, AMC425923/\$34.00, AMC425924/\$34.00, AMC425925/\$34.00, AMC425926/\$34.00, AMC425927/\$34.00, AMC425928/\$34.00, AMC425929/\$34.00, AMC425930/\$34.00		- n/a -	408.00
3	12.00	LOCATABLE MINERALS / MINING CLAIMS-NEW, UNADJUD, ONE OR MORE AUTH NOS / NEW MINING CLAIM PROCESSING FEE CASES: AMC425919/\$20.00, AMC425920/\$20.00, AMC425921/\$20.00, AMC425922/\$20.00, AMC425923/\$20.00, AMC425924/\$20.00, AMC425925/\$20.00, AMC425926/\$20.00, AMC425927/\$20.00, AMC425928/\$20.00, AMC425929/\$20.00, AMC425930/\$20.00		- n/a -	240.00
4	12.00	LOCATABLE MINERALS / MINING CLAIMS-NEW, UNADJUD, ONE OR MORE AUTH NOS / NEW MINING CLAIM MAINT FEE \$140 CASES: AMC425919/\$140.00, AMC425920/\$140.00, AMC425921/\$140.00, AMC425922/\$140.00, AMC425923/\$140.00, AMC425924/\$140.00, AMC425925/\$140.00, AMC425926/\$140.00, AMC425927/\$140.00, AMC425928/\$140.00,		- n/a -	1680.00

AMC425929/\$140.00, AMC425930/\$140.00			
TOTAL:			\$2,398.00

PAYMENT INFORMATION			
1	AMOUNT:	2398.00	POSTMARKED: N/A
	TYPE:	CHECK	RECEIVED: 12/18/2013
	CHECK NO:	1532	
	NAME:	KAROLYI, STEVE PO BOX 74353 NEW RIVER AZ 85087-1006 US	

REMARKS

This receipt was generated by the automated BLM Collections and Billing System and is a paper representation of a portion of the official electronic record contained therein.

NOTICE!!

These documents have been scanned!

Do not place un-scanned documents beneath this notice!

Do not remove this notice from this file!

GPO Jacket No. 560-102
Print Order 61540
Rise Business Services, LLC
Job=AZ15 5/10/2019



Box Number= AZ15035



Claim Begin-End: AMC425919-AMC425930

2 Correspondence




AZ15035-5

AMC425596-AMC426147

USPS TRACKING #



9590 9402 2630 6336 1246 91



First-Class Mail
Postage & Fees Paid
USPS
Permit No. G-10

United States
Postal Service

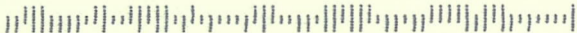
RECEIVED
BLM AZ STATE OFFICE

2017 DEC 27 A 8:30

PHOENIX ARIZONA

Sender: Please print your name, address, and ZIP+4® in this box*

U.S. DEPARTMENT OF THE INTERIOR
BUREAU OF LAND MANAGEMENT
ARIZONA STATE OFFICE
ONE NORTH CENTRAL AVENUE, SUITE 800
PHOENIX, AZ 85004-4427



SENDER: COMPLETE THIS SECTION

- Complete items 1, 2, and 3.
- Print your name and address on the reverse so that we can return the card to you.
- Attach this card to the back of the mailpiece, or on the front if space permits.

1. Article Addressed to:

PHYLLIS JEAN DUNCIL
 400 GOODWILL RD SE
 CLEVELAND, TN 37323-8434
 9200 PB AMC425919



9590 9402 2630 6336 1246 91

2. Article Number (Transfer from service label)

7013 2250 0000 8721 7063

COMPLETE THIS SECTION ON DELIVERY

A. Signature

-
- Agent
-
-
- Addressee

B. Received by (Printed Name)

C. Date of Delivery

- D. Is delivery address different from item 1? Yes
 If YES, enter delivery address below: No

3. Service Type

- | | |
|--|---|
| <input type="checkbox"/> Adult Signature | <input type="checkbox"/> Priority Mail Express® |
| <input type="checkbox"/> Adult Signature Restricted Delivery | <input type="checkbox"/> Registered Mail™ |
| <input checked="" type="checkbox"/> Certified Mail® | <input type="checkbox"/> Registered Mail Restricted Delivery |
| <input type="checkbox"/> Certified Mail Restricted Delivery | <input type="checkbox"/> Return Receipt for Merchandise |
| <input type="checkbox"/> Collect on Delivery | <input type="checkbox"/> Signature Confirmation™ |
| <input type="checkbox"/> Collect on Delivery Restricted Delivery | <input type="checkbox"/> Signature Confirmation Restricted Delivery |
| <input type="checkbox"/> Registered Mail | |
| <input type="checkbox"/> Registered Mail Restricted Delivery | |



United States Department of the Interior



BUREAU OF LAND MANAGEMENT

Arizona State Office

One North Central Avenue, Suite 800

Phoenix, Arizona 85004-4427

www.blm.gov/az/

DEC 14 2017

In Reply Refer To:

3830 (9200) PB

AMC425919

CERTIFIED MAIL - RETURN RECEIPT REQUESTED No. 7013 2250 0000 8721 7063

DECISION

PHYLLIS JEAN DUNCIL
400 GOODWILL RD SE
CLEVELAND, TN 37323-8434

:
:
:

This decision affects those claims shown
in the block below.

AMC425923

BBG #5

MINING CLAIMS DECLARED FORFEITED

The mining claims listed above have been declared forfeited as of September 1, 2017, for failure to timely file the required maintenance fee payment or small miner's maintenance fee waiver (waiver).

Claimants are required to pay an annual non-refundable maintenance fee of \$155 per 20 acres or portion thereof, or submit a waiver, on or before September 1 of each year. These requirements were established by 30 U.S.C. 28f-1, as amended, and 43 CFR 3834 and 3835.

Our records do not show receipt of a maintenance fee payment or small miner waiver filed on or before the due date. Therefore, the claims listed above are forfeited.

Reclamation Requirements

This decision does not relieve you of the liability for reclamation of all areas disturbed by your activities on lands covered by the subject mining claim(s) and/or site(s). After you complete the reclamation, you must notify the authorized officer of the appropriate surface managing agency so that the authorized officer may conduct a final site inspection and determine whether you may be released from liability. If you fail to reclaim the land to the satisfaction of the authorized officer,

the surface management agency may cite you for noncompliance under its surface management regulations. For land administered by the Bureau of Land Management (BLM), if you fail to reclaim the land to the satisfaction of the authorized officer as required in 43 CFR Subpart 3809, BLM will issue an order of noncompliance under 43 CFR 3809.601(a). If you fail to comply with the non-compliance order, BLM may take further action under 43 CFR 3809.604. Failure to conduct reclamation is a prohibited act that may subject you to criminal penalties. See 43 CFR 3809.605(h) and 43 CFR 3809.700.

Appeal Procedures

This decision may be appealed to the Interior Board of Land Appeals, Office of the Secretary, in accordance with the regulations contained in 43 CFR, Part 4, and the enclosed Form 1842-1. If an appeal is taken, your notice of appeal must be filed in this office (at the above address) within 30 days from receipt of this decision. The appellant has the burden of showing that the decision appealed from is in error.

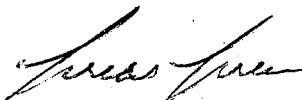
If you wish to file a petition pursuant to regulation 43 CFR 4.21 (58 FR 4939, January 19, 1993) for a stay of the effectiveness of this decision during the time that your appeal is being reviewed by the Board, the petition for a stay must accompany your notice of appeal. A petition for a stay is required to show sufficient justification based on the standards listed below. Copies of the notice of appeal and petition for a stay **must** also be submitted to each party named in this decision and to the Interior Board of Land Appeals and to the appropriate Office of the Solicitor (see 43 CFR 4.413) at the same time the original documents are filed with this office. If you request a stay, you have the burden of proof to demonstrate that a stay should be granted.

Standards for Obtaining a Stay

Except as otherwise provided by law or other pertinent regulation, a petition for a stay of a decision pending appeal shall show sufficient justification based on the following standards:

- (1) The relative harm to the parties if the stay is granted or denied,
- (2) The likelihood of the appellant's success on the merits,
- (3) The likelihood of immediate and irreparable harm if the stay is not granted, and
- (4) Whether the public interest favors granting the stay.

Please include your AMC serial number(s) on all correspondence. If additional information is required, please call Pauline Brown at 602-417-9360.



Lucas Lucero
Deputy State Director
Lands, Minerals, and Energy Division

Enclosure



United States Department of the Interior



BUREAU OF LAND MANAGEMENT

Arizona State Office

One North Central Avenue, Suite 800

Phoenix, Arizona 85004-4427

www.blm.gov/az/

OCT 07 2016

In Reply Refer To:

3800 (9200) RM

AMC425045, AMC425247, AMC425284,

AMC425597, AMC425919, AMC426116,

AMC426123, AMC427520, AMC429608,

AMC429642, AMC429994

CERTIFIED MAIL - RETURN RECEIPT REQUESTED No. 7016 1370 0001 2495 2868

DECISION

JIM ED COTTLE SR

LISA CLOPTON

3478 CATCLAW DR PMB 228

ABILENE, TX 79606-8224

: This decision affects those claims shown
: on the attached list(s).
:

SEE ENCLOSURE FOR LIST OF CLAIMS

MINING CLAIMS DECLARED FORFEIT

The mining claims listed above have been declared forfeit as of September 1, 2016, for failure to timely file the required maintenance fee payment or small miner's maintenance fee waiver (waiver).

Claimants are required to pay an annual non-refundable maintenance fee of \$155 per 20 acres or portion thereof, or submit a waiver, on or before September 1 of each year. These requirements were established by 30 U.S.C. 28f-l, as amended, and 43 CFR 3834 and 3835.

Our records do not show receipt of a maintenance fee payment or small miner waiver filed on or before the due date. Therefore, the claims listed above are forfeit.

Reclamation Requirements

This decision does not relieve you of the liability for reclamation of all areas disturbed by your activities on lands covered by the subject mining claim(s) and/or site(s). After you complete the reclamation, you must notify the authorized officer of the appropriate surface managing agency so that the authorized officer may conduct a final site inspection and determine whether you may be released from liability. If you fail to reclaim the land to the satisfaction of the authorized officer, the surface management agency may cite you for noncompliance under its surface management regulations. For land administered by the Bureau of Land Management (BLM), if you fail to

reclaim the land to the satisfaction of the authorized officer as required in 43 CFR Subpart 3809, BLM will issue an order of noncompliance under 43 CFR 3809.601(a). If you fail to comply with the non-compliance order, BLM may take further action under 43 CFR 3809.604. Failure to conduct reclamation is a prohibited act that may subject you to criminal penalties. See 43 CFR 3809.605(h) and 43 CFR 3809.700.

Appeal Procedures

This decision may be appealed to the Interior Board of Land Appeals, Office of the Secretary, in accordance with the regulations contained in 43 CFR, Part 4, and the enclosed Form 1842-1. If an appeal is taken, your notice of appeal must be filed in this office (at the above address) within 30 days from receipt of this decision. The appellant has the burden of showing that the decision appealed from is in error.

If you wish to file a petition pursuant to regulation 43 CFR 4.21 (58 FR 4939, January 19, 1993) for a stay of the effectiveness of this decision during the time that your appeal is being reviewed by the Board, the petition for a stay must accompany your notice of appeal. A petition for a stay is required to show sufficient justification based on the standards listed below. Copies of the notice of appeal and petition for a stay **must** also be submitted to each party named in this decision and to the Interior Board of Land Appeals and to the appropriate Office of the Solicitor (see 43 CFR 4.413) at the same time the original documents are filed with this office. If you request a stay, you have the burden of proof to demonstrate that a stay should be granted.

Standards for Obtaining a Stay

Except as otherwise provided by law or other pertinent regulation, a petition for a stay of a decision pending appeal shall show sufficient justification based on the following standards:

- (1) The relative harm to the parties if the stay is granted or denied,
- (2) The likelihood of the appellant's success on the merits,
- (3) The likelihood of immediate and irreparable harm if the stay is not granted, and
- (4) Whether the public interest favors granting the stay.

Please include your AMC serial number(s) on all correspondence. If additional information is required, please call RéAnn Myers at 602-417-9413.

Rebecca Heick
 Rebecca Heick
 Deputy State Director
 Lands, Minerals, and Energy Division

Enclosure

JIM ED COTTLE SR AND LISA CLOPTON
3478 CATCLAW DR PMB 228
ABILENE TX 79606-8224


<u>LEAD FILE NUMBER</u>	<u>CLAIM NUMBER</u>	<u>CLAIM NAME</u>
AMC425045	AMC425046	GOLDEN EAGLE #2
AMC425247	AMC425247	BLUE GOLD
AMC425284	AMC425288	LONE HILLS GOLD
AMC425284	AMC425289	MILLSITE CANYONGOLD1
AMC425284	AMC425293	SECRET CANYON #2
AMC425597	AMC425598	GASTON MINE
AMC425919	AMC425929	BBG #11
AMC426116	AMC426117	SILVER PHEASANT
AMC426123	AMC426126	SUGAR LOAF MINE
AMC427520	AMC427526	PERSHING
AMC429608	AMC429610	SUGARBOWL MINE
AMC429642	AMC429644	TELEGRAPH MINE
AMC429994	AMC429994	SHADOW MOUNTAIN

SENDER: COMPLETE THIS SECTION

COMPLETE THIS SECTION ON DELIVERY


- Complete items 1, 2, and 3.
- Print your name and address on the reverse so that we can return the card to you.
- Attach this card to the back of the mailpiece, or on the front if space permits.

1. Article Addressed to:
 JIM ED COTTLE SR AND LISA CLOPTON
 3478 CATCLAW DR PMB 228
 ABILENE TX 79606-8224
 920/RM/AMC425045/425247/425284/
 425597/425919/426116/426123/42752
 0/429608/429642/429994



9590 9402 1825 6104 0397 13

2. Article Number (Transfer from service label)
 7016 1370 0001 2495 2868

A. Signature  Agent
 Addressee

B. Received by (Printed Name) SAN ROSSO C. Date of Delivery 10/14/16

D. Is delivery address different from item 1? Yes
 If YES, enter delivery address below: No

3. Service Type

<input type="checkbox"/> Adult Signature	<input type="checkbox"/> Priority Mail Express®
<input type="checkbox"/> Adult Signature Restricted Delivery	<input type="checkbox"/> Registered Mail™
<input type="checkbox"/> Certified Mail®	<input type="checkbox"/> Registered Mail Restricted Delivery
<input type="checkbox"/> Certified Mail Restricted Delivery	<input type="checkbox"/> Return Receipt for Merchandise
<input type="checkbox"/> Collect on Delivery	<input checked="" type="checkbox"/> Signature Confirmation™
<input type="checkbox"/> Collect on Delivery Restricted Delivery	<input type="checkbox"/> Signature Confirmation Restricted Delivery
<input type="checkbox"/> Mail Restricted Delivery (00)	

PS Form 3811, July 2015 PSN 7530-02-000-9053

Domestic Return Receipt

USPS TRACKING#



9590 9402 1825 6104 0397 13

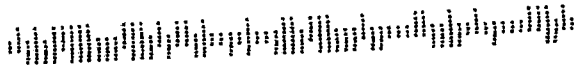
First-Class Mail
 Postage & Fees Paid
 USPS
 Permit No. G-10

United States Postal Service

DLN A7
 2016 OCT 18 PM
 PHOENIX, AZ

• Sender: Please print your name, address, and ZIP+4® in this box •

UNITED STATES
 DEPARTMENT OF THE INTERIOR
 Bureau of Land Management
 Arizona State Office
 One N. Central Avenue, Suite 800
 Phoenix, AZ 85004-4427





United States Department of the Interior



BUREAU OF LAND MANAGEMENT

Arizona State Office

One North Central Avenue, Suite 800

Phoenix, Arizona 85004-4427

www.blm.gov/az/

NOV 28 2014

In Reply Refer To:

3800 (9310) RM

AMC420812, AMC422559, AMC425499,

AMC425919, AMC427309, AMC427396

CERTIFIED MAIL - RETURN RECEIPT REQUESTED No. 7014 0150 0000 5453 0022

DECISION

MINEFINDER GOLD

TINA DETERS

PO BOX 971

BLACK CANYON CITY, AZ 85324-0971

: This decision affects those claims shown
: in the block below.
:

AMC420813, AMC422561, AMC425506, AMC425919-AMC425922, AMC425924-AMC425928,
AMC427311, AMC427313, AMC427318, AMC427319, AMC427396- AMC427400, AMC427402,
AMC427403

RIO GOLD #2, LOST TRAIL GOLD, MILLSITE CG #3, BBG #1-BBG #4, BBG #6-BBG #10;
GOLDEN GEM #2, GOLDEN GEM #3; MIDAS #5, MIDAS #6; GOLD STREAK #1-GOLD
STREAK #5, GOLD STREAK #7, GOLD STREAK #8

MINING CLAIMS DECLARED FORFEIT

The mining claims listed above have been declared forfeit as of September 1, 2014, for failure to timely file the required maintenance fee payment or small miner's maintenance fee waiver (waiver).

Claimants are required to pay an annual non-refundable maintenance fee of \$155 per 20 acres or portion thereof, or submit a waiver, on or before September 1 of each year. In accordance with 43 Code of Federal Regulations (CFR) 1822.14, because September 1, 2014, fell on a holiday, the payment was due the next business day, September 2, 2014. These requirements were established by 30 U.S.C. 28f-1, as amended, and 43 CFR 3834 and 3835.

Our records do not show receipt of a maintenance fee payment or small miner waiver filed on or before the due date. Therefore, the claims listed above are forfeit.

Reclamation Requirements

This decision does not relieve you of the liability for reclamation of all areas disturbed by your activities on lands covered by the subject mining claim(s) and/or site(s). After you complete the reclamation, you must notify the authorized officer of the appropriate surface managing agency so that the authorized

officer may conduct a final site inspection and determine whether you may be released from liability. If you fail to reclaim the land to the satisfaction of the authorized officer, the surface management agency may cite you for noncompliance under its surface management regulations. For land administered by the Bureau of Land Management (BLM), if you fail to reclaim the land to the satisfaction of the authorized officer as required in 43 CFR Subpart 3809, BLM will issue an order of noncompliance under 43 CFR 3809.601(a). If you fail to comply with the non-compliance order, BLM may take further action under 43 CFR 3809.604. Failure to conduct reclamation is a prohibited act that may subject you to criminal penalties. See 43 CFR 3809.605(h) and 43 CFR 3809.700.

Appeal Procedures

This decision may be appealed to the Interior Board of Land Appeals, Office of the Secretary, in accordance with the regulations contained in 43 CFR, Part 4, and the enclosed Form 1842-1. If an appeal is taken, your notice of appeal must be filed in this office (at the above address) within 30 days from receipt of this decision. The appellant has the burden of showing that the decision appealed from is in error.

If you wish to file a petition pursuant to regulation 43 CFR 4.21 (58 FR 4939, January 19, 1993) for a stay of the effectiveness of this decision during the time that your appeal is being reviewed by the Board, the petition for a stay must accompany your notice of appeal. A petition for a stay is required to show sufficient justification based on the standards listed below. Copies of the notice of appeal and petition for a stay **must** also be submitted to each party named in this decision and to the Interior Board of Land Appeals and to the appropriate Office of the Solicitor (see 43 CFR 4.413) at the same time the original documents are filed with this office. If you request a stay, you have the burden of proof to demonstrate that a stay should be granted.

Standards for Obtaining a Stay

Except as otherwise provided by law or other pertinent regulation, a petition for a stay of a decision pending appeal shall show sufficient justification based on the following standards:

- (1) The relative harm to the parties if the stay is granted or denied,
- (2) The likelihood of the appellant's success on the merits,
- (3) The likelihood of immediate and irreparable harm if the stay is not granted, and
- (4) Whether the public interest favors granting the stay.

Please include your AMC serial number(s) on all correspondence. If additional information is required, please call RéAnn Myers at 602-417-9413.

Sincerely,



Rebecca Heck
Acting Deputy State Director
Division of Lands and Minerals

Enclosure(s)

**CLAIM OWNERS FOR AMC420813, AMC422561, AMC425506, AMC425919-AMC425922, AMC425924-AMC425928,
AMC427311, AMC427313, AMC427318, AMC427319, AMC427396- AMC427400, AMC427402, AMC427403**


MINEFINDER GOLD AND STEVE KAROLYI	PO BOX 74353	PHOENIX	AZ	85087-1006
MINEFINDER GOLD AND TINA DETERS	PO BOX 971	BLACK CANYON CITY	AZ	85324-0971

UNITED STATES
DEPARTMENT OF INTERIOR
Bureau of Land Management
Arizona State Office
One North Central Avenue, Suite 800
Phoenix, Arizona 85004-4427

OFFICIAL BUSINESS
PENALTY FOR PRIVATE USE \$300

DLM AZ STATE OFFICE
 2015 JAN -2 P 2:39
 PHOENIX, ARIZONA

CERTIFIED MAIL™



7014 0150 0000 5423 0022

7
2
VAC

neopost®
12/02/2014
US POSTAGE



FIRST-CLASS MAIL
\$06.69⁰⁰
US OFFICIAL MAIL
\$300 Penalty
For Private Use
ZIP 85004
041L11101433

MINEFINDER GOLD
TINA DETERS
PO BOX 971
BLACK CANYON C

1ST NOTICE
2ND NOTICE
RETURN

~~12-4-14~~
~~12-10-14~~
~~12-19-14~~

NIXIE 850 DE 1009 0012/31/14

RETURN TO SENDER
VACANT
UNABLE TO FORWARD

BC: 85004442700 *0614-02415-03-38

0500440074 501

PLACE STICKER AT TOP OF ENVELOPE TO THE RIGHT

SENDER: COMPLETE THIS SECTION

- Complete items 1, 2, and 3. Also complete item 4 if Restricted Delivery is desired.
- Print your name and address on the reverse so that we can return the card to you.
- Attach this card to the back of the mailpiece, or on the front if space permits.

1. Article Addressed to:

MINEFINDER GOLD TINA DETERS
PO BOX 971
BLACK CANYON CITY AZ 85324-0971
9310/RM/AMC420812/422559/425499/
425919/427309/427396

2. Article Number
(Transfer from service label)

7014 0150 0000 5423 0022

PS Form 3811, July 2013

Domestic Return Receipt

COMPLETE THIS SECTION ON DELIVERY

A. Signature Agent
X Addressee

B. Received by (Printed Name) C. Date of Delivery

D. Is delivery address different from item 1? Yes
If YES, enter delivery address below: No

3. Service Type
 Certified Mail® Priority Mail Express™
 Registered Return Receipt for Merchandise
 Insured Mail Collect on Delivery

4. Restricted Delivery? (Extra Fee) Yes



United States Department of the Interior



BUREAU OF LAND MANAGEMENT

Arizona State Office

One North Central Avenue, Suite 800

Phoenix, Arizona 85004-4427

www.blm.gov/az/

NOV 28 2014

In Reply Refer To:

3800 (9310) RM

AMC420812, AMC422559, AMC425499,

AMC425919, AMC427309, AMC427396

CERTIFIED MAIL - RETURN RECEIPT REQUESTED No. 7014 0150 0000 5453 5318

DECISION

MINEFINDER GOLD

STEVE KAROLYI

PO BOX 74353

PHOENIX, AZ 85087-1006

: This decision affects those claims shown
: in the block below.
:

AMC420813, AMC422561, AMC425506, AMC425919-AMC425922, AMC425924-AMC425928,
AMC427311, AMC427313, AMC427318, AMC427319, AMC427396- AMC427400, AMC427402,
AMC427403

RIO GOLD #2, LOST TRAIL GOLD, MILLSITE CG #3, BBG #1-BBG #4, BBG #6-BBG #10;
GOLDEN GEM #2, GOLDEN GEM #3; MIDAS #5, MIDAS #6; GOLD STREAK #1-GOLD
STREAK #5, GOLD STREAK #7, GOLD STREAK #8

MINING CLAIMS DECLARED FORFEIT

The mining claims listed above have been declared forfeit as of September 1, 2014, for failure to timely file the required maintenance fee payment or small miner's maintenance fee waiver (waiver).

Claimants are required to pay an annual non-refundable maintenance fee of \$155 per 20 acres or portion thereof, or submit a waiver, on or before September 1 of each year. In accordance with 43 Code of Federal Regulations (CFR) 1822.14, because September 1, 2014, fell on a holiday, the payment was due the next business day, September 2, 2014. These requirements were established by 30 U.S.C. 28f-I, as amended, and 43 CFR 3834 and 3835.

Our records do not show receipt of a maintenance fee payment or small miner waiver filed on or before the due date. Therefore, the claims listed above are forfeit.

Reclamation Requirements

This decision does not relieve you of the liability for reclamation of all areas disturbed by your activities on lands covered by the subject mining claim(s) and/or site(s). After you complete the reclamation, you must notify the authorized officer of the appropriate surface managing agency so that the authorized

officer may conduct a final site inspection and determine whether you may be released from liability. If you fail to reclaim the land to the satisfaction of the authorized officer, the surface management agency may cite you for noncompliance under its surface management regulations. For land administered by the Bureau of Land Management (BLM), if you fail to reclaim the land to the satisfaction of the authorized officer as required in 43 CFR Subpart 3809, BLM will issue an order of noncompliance under 43 CFR 3809.601(a). If you fail to comply with the non-compliance order, BLM may take further action under 43 CFR 3809.604. Failure to conduct reclamation is a prohibited act that may subject you to criminal penalties. See 43 CFR 3809.605(h) and 43 CFR 3809.700.

Appeal Procedures

This decision may be appealed to the Interior Board of Land Appeals, Office of the Secretary, in accordance with the regulations contained in 43 CFR, Part 4, and the enclosed Form 1842-1. If an appeal is taken, your notice of appeal must be filed in this office (at the above address) within 30 days from receipt of this decision. The appellant has the burden of showing that the decision appealed from is in error.

If you wish to file a petition pursuant to regulation 43 CFR 4.21 (58 FR 4939, January 19, 1993) for a stay of the effectiveness of this decision during the time that your appeal is being reviewed by the Board, the petition for a stay must accompany your notice of appeal. A petition for a stay is required to show sufficient justification based on the standards listed below. Copies of the notice of appeal and petition for a stay **must** also be submitted to each party named in this decision and to the Interior Board of Land Appeals and to the appropriate Office of the Solicitor (see 43 CFR 4.413) at the same time the original documents are filed with this office. If you request a stay, you have the burden of proof to demonstrate that a stay should be granted.

Standards for Obtaining a Stay

Except as otherwise provided by law or other pertinent regulation, a petition for a stay of a decision pending appeal shall show sufficient justification based on the following standards:

- (1) The relative harm to the parties if the stay is granted or denied,
- (2) The likelihood of the appellant's success on the merits,
- (3) The likelihood of immediate and irreparable harm if the stay is not granted, and
- (4) Whether the public interest favors granting the stay.

Please include your AMC serial number(s) on all correspondence. If additional information is required, please call RéAnn Myers at 602-417-9413.

Sincerely,




Rebecca Heick
Acting Deputy State Director
Division of Lands and Minerals

Enclosure(s)

CLAIM OWNERS FOR AMC420813, AMC422561, AMC425506, AMC425919-AMC425922, AMC425924-AMC425928, AMC427311, AMC427313, AMC427318, AMC427319, AMC427396- AMC427400, AMC427402, AMC427403

MINEFINDER GOLD AND STEVE KAROLYI	PO BOX 74353	PHOENIX	AZ	85087-1006
MINEFINDER GOLD AND TINA DETERS	PO BOX 971	BLACK CANYON CITY	AZ	85324-0971

UNITED STATES POSTAL SERVICE



First-Class Mail
Postage & Fees Paid
USPS
Permit No. G-10

• Sender: Please print your name, address, and ZIP+4 in this box •

**U.S. DEPARTMENT OF THE INTERIOR
BUREAU OF LAND MANAGEMENT
ARIZONA STATE OFFICE
ONE NORTH CENTRAL AVENUE, SUITE 800
PHOENIX, AZ 85004-4427**

SENDER: COMPLETE THIS SECTION

- Complete items 1, 2, and 3. Also complete item 4 if Restricted Delivery is desired.
- Print your name and address on the reverse so that we can return the card to you.
- Attach this card to the back of the mailpiece, or on the front if space permits.

1. Article Addressed to:

MINEFINDER GOLD STEVE KAROLYI
PO BOX 74353
PHOENIX AZ 85087-1006
9310/RM/AMC420812/422559/425499/
425919/427309/427396

COMPLETE THIS SECTION ON DELIVERY

- A. Signature Agent
 Addressee
[Handwritten Signature]
- B. Received by (Printed Name) Agent
 Addressee
Steve Karolyi
- C. Date of Delivery
12/9/11
- D. Is delivery address different from item 1? Yes
 No
 If YES, enter delivery address below:

BLM
2014 DEC 10 10:31
PHOENIX, ARIZONA

3. Service Type
 Certified Mail® Priority Mail Express™
 Registered Return Receipt for Merchandise
 Insured Mail Collect on Delivery
4. Restricted Delivery? (Extra Fee) Yes

2. Article Number

(Transfer from service label)

7014 0150 0000 5453 5318

NOTICE!!

These documents have been scanned!

Do not place un-scanned documents beneath this notice!

Do not remove this notice from this file!

GPO Jacket No. 560-102
Print Order 61540
Rise Business Services, LLC
Job=AZ15 5/10/2019



Box Number= AZ15035



Claim Begin-End: AMC425919-AMC425930

3 Transfers



AZ15035-5

AMC425596-AMC426147

AMC 425919

At the request of
When recorded mail to:

Steve Karolyi
%Terry Schuman
49109 N. 11th Avenue
Phoenix, AZ. 85087

QUIT CLAIM DEED

For consideration of \$10.00 and other valuable considerations, I or we, Steve F. Karolyi dba Minefinder Gold, PO Box 74353, Phoenix, Arizona 85087

Hereby quit-claim to: Phyllis Jean Duncil, 400 Goodwill Rd. SE, Cleveland, TN 37323

All right, title or interest in the following real property situated in Yavapai County, Arizona.

Claim Name: BBG #5 AMC # 425923

Legal Description: SW ¼ and NW ¼ of Section 28, T10N, R4E GSB&M

Exempt per A.R.S. § 11-1134-A6

Dated: 3-3-2015

PHOENIX, ARIZONA
2015 MAR 13 P 3:05
RECEIVED

[Signature]
Grantor

Grantee

State of Arizona }
 }
County of Maricopa }

The foregoing instrument was acknowledged before me this 3rd day of March, 2015 by

Steve Karolyi

Terry Sue Schuman

NOTARY PUBLIC
My commission expires:

ENTERED
MAR 17 2015
BY: fm

TERRY SUE SCHUMAN
Notary Public - State of Arizona
MARICOPA COUNTY
My Commission Expires
November 16, 2018

Hi Raeann:

Here are the ones that needed AMC #'s. I think the one for Copper Kings #7 was prematurely sent in. I know I sent the location form in but it has not been recorded yet. Can you hang on to it for a little while and I will send the deed in with the AMC # on it when I get it back. Thanks again Terry

Terry

RECEIVED
2015 MAR 13 P 3:05
PHOENIX, ARIZONA

Steve Karolyi
% Terry Schuman
19109 N. 11th Ave
Jew River, Arizona 85087

\$1.190
US POSTAGE
FIRST-CLASS
062S0009336951
85087



BB0118 07

RECEIVED
BLM AZ STATE OFFICE
2015 MAR 13 P 3:06
PHOENIX, ARIZONA

Attn: RaeAnn Myers

BLM
One North Central Avenue
Suite 800
Phoenix, Arizona 85004-4427

At the request of
When recorded mail to:

Steve Karolyi
%Terry Schuman
49109 N. 11th Avenue
Phoenix, AZ. 85087

QUIT CLAIM DEED

For consideration of \$10.00 and other valuable considerations, I or we, Steve F. Karolyi dba Minefinder Gold, PO Box 74353, Phoenix, Arizona 85087

Hereby quit-claim to: Phyllis Jean Duncil, 400 Goodwill Rd. SE, Cleveland, TN 37323

All right, title or interest in the following real property situated in Yavapai County, Arizona.

Claim Name: BBG #5
Legal Description: SW ¼ and NW ¼ of Section 28, T10N, R4E GSB&M

Exempt per A.R.S. § 11-1134-A6

Dated: 3-3-2015

[Signature]
Grantor

[Signature]
Grantee

State of Arizona }
 }
County of Maricopa }

RECEIPT # 3246068

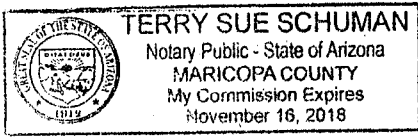
The foregoing instrument was acknowledged before me this 3rd day of March, 2015 by

Steve Karolyi

Terry Schuman

NOTARY PUBLIC
My commission expires:

NO AMC #.
NEW QCD RECORDED
3/13/15 WITH AMC #. PM



NOT RECORDED

2015 MAR - 6 P 3:07

Steve Karolyi
% Terry Schuman
49109 N. 11th Ave
New River, Arizona 85087

PHOENIX PHOENIX
AZ 852 AZ 852
04 MAR '15 04 MAR '15
PM 9 L PM 9 L

RECEIVED - FIRST CLASS

2015 MAR -6 P 2:56

PHOENIX, ARIZONA

BLM
One North Central Avenue
Suite 800
Phoenix, Arizona 85004-4427

85004442700



B98115 1B

stamps

stamps

\$0.480

US POSTAGE

FIRST-CLASS

062S0009336951
85087



United States Department of the Interior
Bureau of Land Management
 LANDS/RECREATION & PLANNING
 ONE N CENTRAL AVE
 PHOENIX, AZ 85004 -2203
 Phone: 602-417-9200

Receipt

No: 3246068

Transaction #: 3340922	
Date of Transaction: 03/09/2015	
CUSTOMER:	
STEVE KAROLYI C/O TERRY SCHUMAN 49109 N 11TH AVE NEW RIVER, AZ 85087 US	

LINE #	QTY	DESCRIPTION	REMARKS	UNIT PRICE	TOTAL
1	1.00	LOCATABLE MINERALS / LOCATABLE MINERALS-SUSPENSE / PENDING ADJUDICATION-ONE WEEK ONLY	QCD - 1 (AMC # NOT PROVIDED)	10.00	10.00
TOTAL:					\$10.00

PAYMENT INFORMATION			
1	AMOUNT:	10.00	POSTMARKED: N/A
	TYPE:	CHECK	RECEIVED: 03/06/2015
	CHECK NO:	3950	
	NAME:	RANGER GOLD EXPLORATION PO BOX 74353 PHOENIX AZ 85087 US	

REMARKS

This receipt was generated by the automated BLM Collections and Billing System and is a paper representation of a portion of the official electronic record contained therein.

Login ID4105

Entry Date03/16/2015

Total Amount\$10.00

Original Order Items

Line	Order#	AuthNos	TransDate	Action	Amount	CostCtr	R Org	BPD Year	Fu
1	3340922	<input type="text"/>	03/09/2015	PENDING ADJUDICATION-ONE WEEK ONLY	\$10.00	LLAZ931000	LLAZ931000	2015	XXXL6

Order Items To Be Generated for Transfer

Line	Order#	AuthNos	TransDate	Action	Amount	CostCtr	R Org	BPD Year	Fu
1	3340922	<input type="text"/>	3/16/2015	PENDING ADJUDICATION-ONE WEEK ONLY	\$-10.00	LLAZ931000	LLAZ931000	2015	XX
2	3340922	AMC425923	3/16/2015	MINING CLAIM MONEY RECEIVED	\$10.00	LLAZ931000	LLAZ931000	2015	XX

Amc 422559
420457
425919

When recorded please return to:
Kenneth Perkins
1264 W. Eddy School Rd.
Bellaire, MI 49615

QUITCLAIM DEED

THIS QUITCLAIM DEED, Executed this 25th day July 2014, by first party Tina Deters whose address is P.O. Box 971., Black Canyon City, AZ 85324, Steve Karolyi (POA attached), to second parties Kenneth Perkins and Donna Meadow whose address 1264 W. Eddy School Rd., Bellaire, MI 49615.

WITNESSETH, That the said first party, for good consideration and for the sum of \$10.00 paid by the second party, the receipt hereby acknowledged, does hereby remise, release and quitclaim unto the second party forever, all the right, title, interest and claim which the first party has in and to the following described placer mining claim, in the County of Maricopa, State of Arizona, to wit:

AMC # 422560 Gringo Gold

Exempt per ARS 11-1134 A6

In WITNESS WHEREOF, the said first party has signed and sealed these presents the day and year first above written.

Signed, sealed and delivered:

Tina M. Deters
Tina Deters

RECEIVED
AZ STATE OFFICE
2014 AUG 12 P 2: 27
PHOENIX, ARIZONA

State of Arizona } Arizona
County of } Yavapai

On this 12th day of August, 2014 before me Tina Deters personally appeared, and proved to me on the basis of satisfactory evidence to be the person whose name is subscribed to the within instrument and acknowledged to me that she executed the same in her authorized capacity, and that her signature on the instrument the person, or the entity upon behalf of which the person acted, executed the instrument.

ACKNOWLEDGED by my hand and official notary seal.

Shelly L. McNeVins
Signature

SHELLY L. McNEVINS
Notary Public State of Arizona
YAVAPAI COUNTY
My Commission Expires
September 15 2015

ENTERED
AUG 13 2014
BY: *PM*

2/60

POWER OF ATTORNEY

I, Steve Karolyi, (d.b.a MineFinder Gold) hereby appoint Tina Deters as Attorney-in-fact, to sign all papers and documents required to transfer my interest or interest of MineFinder Gold to the filing of, and disposition of mining claims. All financial concerns with the aforementioned are the obligation of Tina Deters.

Signed this 20 day of March, 2014

[Handwritten signature of Steve Karolyi]

Steve Karolyi
d.b.a Minefinder Gold

State of Arizona } Arizona
County of } Maricopa


RECEIVED
MARICOPA STATE OFFICE
2014 AUG 12 P 2:27
PHOENIX, ARIZONA

On this 20 day of March, 2014 before me Steve Karolyi personally appeared, and proved to me on the basis of satisfactory evidence to be the person whose name is subscribed to the within instrument and acknowledged to me that he executed the same in his authorized capacity, and that his signature on the instrument the person, or the entity upon behalf of which the person acted, executed the instrument.

ACKNOWLEDGED by my hand and official notary seal.

[Handwritten signature of Notary Public]

Signature



When recorded please return to:
Mauro Torrey
P.O Box 33307
Granada Hills, CA. 91394

QUITCLAIM DEED

THIS QUITCLAIM DEED, Executed this 12th day of August 2014, by first parties Steve Karolyi (P.O.A Attached) whose address is P.O. Box 74353, Phoenix, AZ 85087, to second party Mauro Torrey whose address is P.O Box 33307., Granada Hills, CA 91394.


WITNESSETH, that the said first party, for good consideration and for the sum of \$10.00 paid by the second party, the receipt hereby acknowledged, does hereby remise, release and quitclaim unto the second party forever, all the right, title, interest and claim which the first party has in and to the following described lode mining claims, in the County of Maricopa, State of Arizona, to wit:

AMC # 420459 Belmont Gold #3

Exempt per ARS 11-1134 A6

In WITNESS WHEREOF, the said first party has signed and sealed these presents the day and year first above written.

Signed, sealed and delivered:




Tina Deters Agent for Steve Karolyi (POA Attached)

State of Arizona } Arizona
County of } Maricopa


RECEIVED
M AZ STATE OFFICE
2014 AUG 12 P 2: 28
PHOENIX, ARIZONA

On this 12th day of August, 2014 before me Tina Detersp, personally appeared, and proved to me on the basis of satisfactory evidence to be the person whose name is subscribed to the within instrument and acknowledged to me that he executed the same in his authorized capacity, and that his signature on the instrument the person, or the entity upon behalf of which the person acted, executed the instrument.

ACKNOWLEDGED by my hand and official notary seal.



Signature



ENTERED
AUG 13 2014
BY: pm

1/30

POWER OF ATTORNEY

I, Steve Karolyi, (d.b.a MineFinder Gold) hereby appoint Tina Deters as Attorney-in-fact, to sign all papers and documents required to transfer my interest or interest of MineFinder Gold to the filing of, and disposition of mining claims. All financial concerns with the aforementioned are the obligation of Tina Deters.

Signed this 20 day of March, 2014

[Handwritten Signature]

Steve Karolyi
d.b.a Minefinder Gold

RECEIVED
M AZ STATE OFFICE
2014 AUG 12 P 2: 28
PHOENIX, ARIZONA


State of Arizona } Arizona
County of } Maricopa

On this 20 day of March, 2014 before me Steve Karolyi personally appeared, and proved to me on the basis of satisfactory evidence to be the person whose name is subscribed to the within instrument and acknowledged to me that he executed the same in his authorized capacity, and that his signature on the instrument the person, or the entity upon behalf of which the person acted, executed the instrument.

ACKNOWLEDGED by my hand and official notary seal.

[Handwritten Signature]

Signature



When recorded please return to:
Thomas Schaefer
4419 Campus Bluffs Court
Colorado Springs, CO 80918

QUITCLAIM DEED

THIS QUITCLAIM DEED, Executed this 4th day of June 2014 by first party Minefinder Gold whose address is P.O. Box 74353, Phoenix, AZ 85087, to second party Thomas Schaefer, whose address 4419 Campus Bluffs Court., Colorado Springs, CO 80918 .

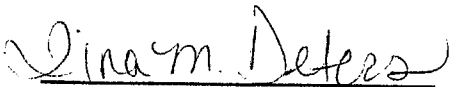
WITNESSETH, that the said first party, for good consideration and for the sum of \$10.00 paid by the second party, the receipt hereby acknowledged, does hereby remise, release and quitclaim unto the second party forever, all the right, title, interest and claim which the first party has in and to the following described lode mining claim, in the County of Yavapai, State of Arizona, to wit:

AMC # 425930 BBG #12

Exempt per ARS 11-1134 A6

In WITNESS WHEREOF, the said first party has signed and sealed these presents the day and year first above written.

Signed, sealed and delivered:




Tina Deters
Agent for Minefinder Gold



State of Arizona } Arizona
County of } Yavapai

RECEIVED
M AZ STATE OFFICE
2014 AUG 12 P 2:28
PHOENIX, ARIZONA

On this 12th day of August, 2014 before me Tina Deters personally appeared, and proved to me on the basis of satisfactory evidence to be the person whose name is subscribed to the within instrument and acknowledged to me that he executed the same in his authorized capacity, and that his signature on the instrument the person, or the entity upon behalf of which the person acted, executed the instrument.

ACKNOWLEDGED by my hand and official notary seal.


Signature



1
5c

United States Department of the Interior
Bureau of Land Management
 LANDS/RECREATION & PLANNING
 ONE N CENTRAL AVE
 PHOENIX, AZ 85004 -2203
 Phone: 602-417-9200

Receipt

No: 3099535

Transaction #: 3191068	
Date of Transaction: 08/12/2014	
CUSTOMER:	
TINA DETERS PO BOX 971 BLACK CANYON CITY, AZ 85324-0971 US	

LINE #	QTY	DESCRIPTION	REMARKS	UNIT PRICE	TOTAL
1	1.00	LOCATABLE MINERALS / MINING CLAIMS- NOT NEW-UNADJUD, ONE AUTH NO. ONLY / MINING CLAIM MONEY RECEIVED CASES: AMC422560/\$40.00	TRF (4)	- n/a -	40.00
TOTAL:					\$40.00

PAYMENT INFORMATION					
NOTE: Items will appear on credit card statement as "Bureau of Land Mgmt CO".					
1	AMOUNT:	40.00	POSTMARKED:	N/A	
	TYPE:	CREDIT CARD	RECEIVED:	08/12/2014	
	NAME:	DETERS, TINA PO BOX 971 BLACK CANYON CITY AZ 85324-0971 US			
	CARD NO:	XXXXXXXXXXXX4325	AUTH CODE:	741517	
	NAME ON CARD:	TINA M DETERS			
	EXPIRES:	05/2017			
	SIGNATURE:				

REMARKS

This receipt was generated by the automated BLM Collections and Billing System and is a paper representation of a portion of the official electronic record contained therein.

AMC 413302
416904
425919

When recorded please return to:
Don Billings
1719 E. La Grande Ave.
Indianapolis, IN 46203

QUITCLAIM DEED

THIS QUITCLAIM DEED, Executed this 15th day of June 2014, by first party Steve Karolyi (POA Attached), whose address is P.O Box 971, Black Canyon City, AZ 85324 to second party, Don Billings, whose address is 1719 E. La Grande Ave., Indianapolis, IN 46203.

WITNESSETH, That the said first party, for good consideration and for the sum of \$10.00 paid by the second party, the receipt hereby acknowledged, does hereby remise, release and quitclaim unto the second party forever, all the right, title, interest and claim which the first party has in and to the following described placer mining claim, in the County of Mohave, State of Arizona, to wit:

AMC # 413306 Gold Basin #10

Exempt per ARS 11-1134 A6

In WITNESS WHEREOF, the said first party has signed and sealed these presents the day and year first above written.

Signed, sealed and delivered:

Tina M. Deters


Tina Deters
Agent For Steve Karolyi POA attached

State of Arizona } Arizona
County of } Maricopa

On this 15th day of June, 2014 before me Tina Deters personally appeared, and proved to me on the basis of satisfactory evidence to be the person whose name is subscribed to the within instrument and acknowledged to me that he executed the same in his authorized capacity, and that his signature on the instrument the person, or the entity upon behalf of which the person acted, executed the instrument.

ACKNOWLEDGED by my hand and official notary seal.

[Signature]
Signature



RECEIVED
IN AZ STATE OFFICE
2014 JUN 16 P 1:47
PHOENIX, ARIZONA

ENTERED
JUN 20 2014
BY: *AM*

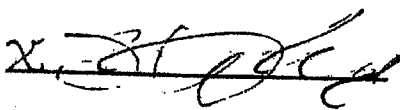
1/2c

RECEIVED
LM AZ STATE OFFICE
2014 JUN 16 P 1:47
PHOENIX, ARIZONA

POWER OF ATTORNEY

I, Steve Karolyi, (d.b.a MineFinder Gold) hereby appoint Tina Deters as Attorney-in-fact, to sign all papers and documents required to transfer my interest or interest of MineFinder Gold to the filing of, and disposition of mining claims. All financial concerns with the aforementioned are the obligation of Tina Deters.

Signed this 20 day of March, 2014



Steve Karolyi
d.b.a Minefinder Gold


RECEIVED
D.L.M. AZ STATE OFFICE
2014 APR 10 P 1:42
PHOENIX, AZ

State of Arizona } Arizona

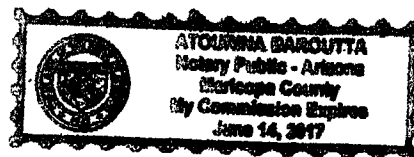
County of } Maricopa

On this 20 day of March, 2014 before me Steve Karolyi personally appeared, and proved to me on the basis of satisfactory evidence to be the person whose name is subscribed to the within instrument and acknowledged to me that he executed the same in his authorized capacity, and that his signature on the instrument the person, or the entity upon behalf of which the person acted, executed the instrument.

ACKNOWLEDGED by my hand and official notary seal.



Signature



When recorded please return to:
August Dawn Adkins
3030 N. Regal St.
Spokane, WA 99207

QUITCLAIM DEED

THIS QUITCLAIM DEED, Executed this 14th day of June 2014, by first parties Steve Karolyi (POA Attached) whose address is P.O. Box 971, Black Canyon City, AZ 85324 to second party August Dawn Adkins whose address is 3030 N. Regal St., Spokane, WA 99207.

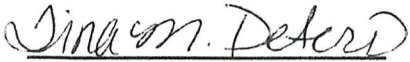
WITNESSETH, that the said first party, for good consideration and for the sum of \$10.00 paid by the second party, the receipt hereby acknowledged, does hereby remise, release and quitclaim unto the second party forever, all the right, title, interest and claim which the first party has in and to the following described lode mining claims, in the County of Maricopa, State of Arizona, to wit:

AMC # 416907 Black Pearl #11

Exempt per ARS 11-1134 A6

In WITNESS WHEREOF, the said first party has signed and sealed these presents the day and year first above written.

Signed, sealed and delivered:





Tina Deters
Agent for Steve Karolyi (POA Attached)

State of Arizona } Arizona
County of } YAVAPAI

On this 16th day of June, 2014 before me Tina Deters, personally appeared, and proved to me on the basis of satisfactory evidence to be the person whose name is subscribed to the within instrument and acknowledged to me that he executed the same in his authorized capacity, and that his signature on the instrument the person, or the entity upon behalf of which the person acted, executed the instrument.

ACKNOWLEDGED by my hand and official notary seal.


Signature



RECEIVED
M AZ STATE OFFICE
2014 JUN 16 P 1:47
PHOENIX, ARIZONA

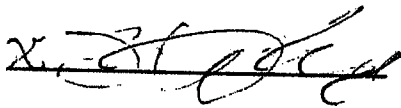
1/30

RECEIVED
BLM AZ STATE OFFICE
2014 JUN 16 P 1:47
PHOENIX, ARIZONA

POWER OF ATTORNEY

I, Steve Karolyi, (d.b.a MineFinder Gold) hereby appoint Tina Deters as Attorney-in-fact, to sign all papers and documents required to transfer my interest or interest of MineFinder Gold to the filing of, and disposition of mining claims. All financial concerns with the aforementioned are the obligation of Tina Deters.

Signed this 20 day of March, 2014



Steve Karolyi
d.b.a Minefinder Gold


RECEIVED
BLM AZ STATE OFFICE
2014 APR 10 P 1:42
PHOENIX, AZ

State of Arizona } Arizona

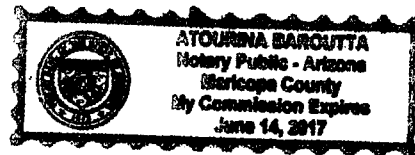
County of } Maricopa

On this 20 day of March, 2014 before me Steve Karolyi personally appeared, and proved to me on the basis of satisfactory evidence to be the person whose name is subscribed to the within instrument and acknowledged to me that he executed the same in his authorized capacity, and that his signature on the instrument the person, or the entity upon behalf of which the person acted, executed the instrument.

ACKNOWLEDGED by my hand and official notary seal.



Signature



When recorded please return to:

Jim Cottle, Sr.
201 Ward St.
P.O Box 188
Moran, TX 76464

QUITCLAIM DEED

THIS QUITCLAIM DEED, Executed this 4th day of June 2014 by first party Minefinder Gold whose address is P.O. Box 74353, Phoenix, AZ 85087, to second parties Jim Cottle, Sr. and Lisa Clopton, whose address 201 Ward St., P.O Box 188., Moran, TX 76464.

WITNESSETH, that the said first party, for good consideration and for the sum of \$10.00 paid by the second party, the receipt hereby acknowledged, does hereby remise, release and quitclaim unto the second party forever, all the right, title, interest and claim which the first party has in and to the following described lode mining claim, in the County of Yavapai, State of Arizona, to wit:

AMC # 425929 BBG #11

Exempt per ARS 11-1134 A6

In WITNESS WHEREOF, the said first party has signed and sealed these presents the day and year first above written.

Signed, sealed and delivered:

Tina M. Deters

Tina Deters
Agent for Minefinder Gold


State of Arizona } Arizona
County of } Maricopa

On this 10th day of June, 2014 before me Tina Deters personally appeared, and proved to me on the basis of satisfactory evidence to be the person whose name is subscribed to the within instrument and acknowledged to me that he executed the same in his authorized capacity, and that his signature on the instrument the person, or the entity upon behalf of which the person acted, executed the instrument.

ACKNOWLEDGED by my hand and official notary seal.

[Signature]

Signature



ENTERED
JUN 20 2014
BY: *SM*

RECEIVED
L.M. AZ STATE OFFICE
2014 JUN 16 P 1:47
PHOENIX, ARIZONA

2/30

United States Department of the Interior
Bureau of Land Management
 LANDS/RECREATION & PLANNING
 ONE N CENTRAL AVE
 PHOENIX, AZ 85004 -2203
 Phone: 602-417-9200

Receipt

No: 3056889

Transaction #: 3147764	
Date of Transaction: 06/16/2014	
CUSTOMER:	
STEVE KAROLYI PO BOX 74353 PHOENIX,AZ 85087-1006 US	

LINE #	QTY	DESCRIPTION	REMARKS	UNIT PRICE	TOTAL
1	1.00	LOCATABLE MINERALS / MINING CLAIMS- NOT NEW-UNADJUD,ONE AUTH NO. ONLY / MINING CLAIM MONEY RECEIVED CASES: AMC413306/\$40.00	TRF (4)	- n/a -	40.00
TOTAL:					\$40.00

PAYMENT INFORMATION			
NOTE: Items will appear on credit card statement as "Bureau of Land Mgmt CO".			
1	AMOUNT:	40.00	POSTMARKED: N/A
	TYPE:	CREDIT CARD	RECEIVED: 06/16/2014
	NAME:	KAROLYI, STEVE PO BOX 74353 PHOENIX AZ 85087-1006 US	
	CARD NO:	XXXXXXXXXXXX4325	AUTH CODE: 192327
	NAME ON CARD:	TINA M DETERS	
	EXPIRES:	05/2017	
	SIGNATURE:		

REMARKS

This receipt was generated by the automated BLM Collections and Billing System and is a paper representation of a portion of the official electronic record contained therein.

NOTICE!!

These documents have been scanned!

Do not place un-scanned documents beneath this notice!

Do not remove this notice from this file!

GPO Jacket No. 560-102
Print Order 61540
Rise Business Services, LLC
Job=AZ15 5/10/2019



Box Number= AZ15035



Claim Begin-End: AMC425919-AMC425930

4 Miscellaneous



AZ15035-5

AMC425596-AMC426147

**NO
DOCUMENTS
FOUND**

NO DOCUMENTS FOUND
NO DOCUMENTS FOUND

NOTICE!!

These documents have been scanned!

Do not place un-scanned documents beneath this notice!

Do not remove this notice from this file!

GPO Jacket No. 560-102
Print Order 61540
Rise Business Services, LLC
Job=AZ15 5/10/2019



Box Number= AZ15035



Claim Begin-End: AMC425919-AMC425930

5 Annual Filings



AZ15035-5

AMC425596-AMC426147

DEPARTMENT OF THE INTERIOR
BUREAU OF LAND MANAGEMENT
MINING CLAIMS

Run Date/Time: 8/20/2018

MC Maintenance Fees Paid Through the BLM Pay Portal
(by Date Paid)

Page 196 Of 316

CBS Receipt: 4235411

Printed For Lead File # AMC425919

Agency Tracking ID: 1534263322

Assessment Year: 2019

Paid On: 8/14/2018

Number of BLM Serial Nr: 3

Total Amount Paid: \$465.00

Claim Name	BLM Serial No	Lead File No	Amount Paid
BBG #12	AMC425930	AMC425919	\$155.00
GOLDEN GEM #3	AMC427312	AMC427309	\$155.00
SIERRA GOLD #2	AMC429564	AMC429563	\$155.00

United States Department of the Interior

Bureau of Land Management
 BUSINESS & SUPPORT SVCS DIV
 ONE N CENTRAL AVE SUITE 800
 PHOENIX, AZ 85004 -4427
 Phone: 602-417-9200

Receipt

No: 4235411

Transaction #: 4350772	
Date of Transaction: 08/14/2018	
CUSTOMER:	
THOMAS E SCHAEFER 4419 CAMPUS BLUFFS COURT COLORADO SPRINGS, CO 80918 US	

LINE #	QTY	DESCRIPTION	REMARKS	UNIT PRICE	TOTAL
1	1.00	LOCATABLE MINERALS / MINING CLAIMS- NOT NEW-UNADJUD, ONE AUTH NO. ONLY / MINING CLAIM MONEY RECEIVED CASES: AMC425930/\$465.00		- n/a -	465.00
TOTAL:					\$465.00

PAYMENT INFORMATION				
NOTE: Items will appear on credit card statement as "BLM O Mining Claim".				
1	AMOUNT:	465.00	POSTMARKED:	N/A
	TYPE:	CREDIT CARD	RECEIVED:	08/14/2018
	NAME:	THOMAS E SCHAEFER 4419 CAMPUS BLUFFS COURT COLORADO SPRINGS CO 80918 US		
	CARD NO:	XXXXXXXXXXXX2779	AUTH CODE:	02643Z
	NAME ON CARD:	THOMAS E SCHAEFER		
	SIGNATURE:			

REMARKS

This receipt was generated by the automated BLM Collections and Billing System and is a paper representation of a portion of the official electronic record contained therein.

Run Date: 08/28/17

Run Time: 12:44 PM

**DEPARTMENT OF THE INTERIOR
BUREAU OF LAND MANAGEMENT
MINING CLAIMS**

MC Maintenance Fees Paid Through the BLM Pay Portal

CBS Receipt: 3957371

Printed For Lead File # AMC425919

Agency Tracking ID: 1503585019

Assessment Year: 2018

Number of BLM Serial Nr: 3

Paid On: 08/24/2017

Total Amount Paid: \$465.00

Claim Name	BLM Serial No	Lead File No	Amount Paid
BBG #12	AMC425930	AMC425919	\$155.00
GOLDEN GEM #3	AMC427312	AMC427309	\$155.00
SIERRA GOLD #2	AMC429564	AMC429563	\$155.00

United States Department of the Interior
Bureau of Land Management
 BUSINESS & SUPPORT SVCS DIV
 ONE N CENTRAL AVE SUITE 800
 PHOENIX, AZ 85004 -4427
 Phone: 602-417-9200

Receipt

No: 3957371

Transaction #: 4067161	
Date of Transaction: 08/24/2017	
CUSTOMER:	
THOMAS E SCHAEFER 4419 CAMPUS BLUFFS COURT COLORADO SPRINGS, CO 80918 US	

LINE #	QTY	DESCRIPTION	REMARKS	UNIT PRICE	TOTAL
1	1.00	LOCATABLE MINERALS / MINING CLAIMS- NOT NEW-UNADJUD, ONE AUTH NO. ONLY / MINING CLAIM MONEY RECEIVED CASES: AMC427312/\$465.00		- n/a -	465.00
TOTAL:					\$465.00

PAYMENT INFORMATION			
NOTE: Items will appear on credit card statement as "BLM O Mining Claim".			
1	AMOUNT:	465.00	POSTMARKED: N/A
	TYPE:	CREDIT CARD	RECEIVED: 08/24/2017
	NAME:	THOMAS E SCHAEFER 4419 CAMPUS BLUFFS COURT COLORADO SPRINGS CO 80918 US	
	CARD NO:	XXXXXXXXXXXX1007	AUTH CODE: 146855
	NAME ON CARD:	THOMAS E SCHAEFER	
	EXPIRES:	07/2022	
	SIGNATURE:		

REMARKS

This receipt was generated by the automated BLM Collections and Billing System and is a paper representation of a portion of the official electronic record contained therein.

Run Date: 09/09/16

Run Time: 05:54 AM

**DEPARTMENT OF THE INTERIOR
BUREAU OF LAND MANAGEMENT
MINING CLAIMS**

MC Maintenance Fees Paid Through the BLM Pay Portal

CBS Receipt: 3641794

Printed For Lead File # **AMC425919**

Agency Tracking ID: 1472138809

Number of BLM Serial Nr: 3

Assessment Year: 2017

Total Amount Paid: \$465.00

Paid On: 08/25/2016

Claim Name	BLM Serial No	Lead File No	Amount Paid
BBG #12	AMC425930	AMC425919	\$155.00
GOLDEN GEM #3	AMC427312	AMC427309	\$155.00
SIERRA GOLD #2	AMC429564	AMC429563	\$155.00

United States Department of the Interior
Bureau of Land Management
 BUSINESS & SUPPORT SVCS DIV
 ONE N CENTRAL AVE SUITE 800
 PHOENIX, AZ 85004 -4427
 Phone: (602) 417-9200

Receipt

No: 3641794

Transaction #: 3745742	
Date of Transaction: 08/25/2016	
CUSTOMER:	
THOMAS E SCHAEFER 4419 CAMPUS BLUFFS COURT COLORADO SPRINGS, CO 80918 US	

LINE #	QTY	DESCRIPTION	REMARKS	UNIT PRICE	TOTAL
1	1.00	LOCATABLE MINERALS / MINING CLAIMS- NOT NEW-UNADJUD, ONE AUTH NO. ONLY / MINING CLAIM MONEY RECEIVED CASES: AMC427312/\$465.00		- n/a -	465.00
TOTAL:					\$465.00

PAYMENT INFORMATION			
NOTE: Items will appear on credit card statement as "BLM O Mining Claim".			
1	AMOUNT:	465.00	POSTMARKED: N/A
	TYPE:	CREDIT CARD	RECEIVED: 08/25/2016
	NAME:	THOMAS E SCHAEFER 4419 CAMPUS BLUFFS COURT COLORADO SPRINGS CO 80918 US	
	CARD NO:	XXXXXXXXXXXX3442	AUTH CODE: 001149
	NAME ON CARD:	THOMAS E SCHAEFER	
	EXPIRES:	06/2019	
	SIGNATURE:		

REMARKS

This receipt was generated by the automated BLM Collections and Billing System and is a paper representation of a portion of the official electronic record contained therein.

Run Date: 09/08/16

Run Time: 12:27 PM

**DEPARTMENT OF THE INTERIOR
BUREAU OF LAND MANAGEMENT
MINING CLAIMS**

MC Maintenance Fees Paid Through the BLM Pay Portal

CBS Receipt: 3632597

Printed For Lead File # **AMC425919**

Agency Tracking ID: 1471389072

Number of BLM Serial Nr: 2

Assessment Year: 2017

Paid On: 08/16/2016

Total Amount Paid: \$310.00

Claim Name	BLM Serial No	Lead File No	Amount Paid
BBG #5	AMC425923	AMC425919	\$155.00
GOLD CREEK	AMC437158	AMC437155	\$155.00

**United States Department of the Interior
Bureau of Land Management
BUSINESS & SUPPORT SVCS DIV
ONE N CENTRAL AVE SUITE 800
PHOENIX, AZ 85004 -4427
Phone: (602) 417-9200**

Receipt

No: 3632597

Transaction #: 3736408	
Date of Transaction: 08/16/2016	
CUSTOMER:	
TERRY SUE SCHUMAN 49109 N 11TH AVE NEW RIVER, AZ 85087 US	

LINE #	QTY	DESCRIPTION	REMARKS	UNIT PRICE	TOTAL
1	1.00	LOCATABLE MINERALS / MINING CLAIMS- NOT NEW-UNADJUD, ONE AUTH NO. ONLY / MINING CLAIM MONEY RECEIVED CASES: AMC437158/\$310.00		- n/a -	310.00
TOTAL:					\$310.00

PAYMENT INFORMATION						
NOTE: Items will appear on credit card statement as "BLM O Mining Claim".						
1	AMOUNT:	310.00	POSTMARKED:	N/A		
	TYPE:	CREDIT CARD	RECEIVED:	08/16/2016		
	NAME:	TERRY SUE SCHUMAN 49109 N 11TH AVE NEW RIVER AZ 85087 US				
	CARD NO:	XXXXXXXXXXXX9487	AUTH CODE:	101134		
	NAME ON CARD:	TERRY SUE SCHUMAN				
	EXPIRES:	06/2020				
	SIGNATURE:					

REMARKS

This receipt was generated by the automated BLM Collections and Billing System and is a paper representation of a portion of the official electronic record contained therein.

Authorized Date 10/05/2015

Instructions to Accounts AZ BLM REFUND \$10.00 TO LARRY DUNCIL FOR OVERPAYMENT
ON AMC425923 RECEIPT #3384977. IR

Login ID 6771

Entry Date 10/05/2015

Total Amount \$10.00

Attention BLM,


Ranger Exploration is hereby authorizing you to charge our American Express Executive Business Credit Card for a total of \$6,975 (45 claims at \$155/claim). The card information is as follows:

406377	427396	431309
413302	428181	432433
423622	429563	433557
425499	429633	433603
425919	430355	430617
427309	430602	

If you have any questions or concerns, feel free to contact me at rangergoldexploration@gmail.com

Thanks for your time,



Steve Karyoli

X 

RECEIPT # 3385477

RECEIVED
BLM WYOMING OFFICE
2015 SEP - 2 P 3:19
PHOENIX, ARIZONA

Refund \$155 for one claim
paid through pay portal
Amc 432433 Receipt# 3382768


BY: 

Attention: BLM

✓431310
✓431309
✓413306

AMC#

- ✓428181
- ✓430617
- ✓430618
- ✓430619
- ✓430620
- ✓430621
- ✓427315
- ✓429563
- ✓429564
- ✓425923
- ✓423624
- ✓406395
- ✓406397
- ✓406398
- ✓429636
- ✓430602
- ✓430603
- ✓430604
- ✓430605
- ✓430606
- ✓430607
- ✓433606
- ✓433504
- ✓433605
- 433606
- ✓430622
- ✓430623
- ✓430624
- 432433 - PAYMENT ← ALREADY PAID
- ✓432435
- ✓432436
- ✓432437
- ✓432438
- ✓431313
- ✓431314
- ✓431315
- ✓433557
- ✓433558
- ✓425501
- ✓427401
- ✓430357
- ✓430358

RECEIVED
BLM AZ STATE OFFICE
2015 SEP -2 P 3:19
PHOENIX, ARIZONA

United States Department of the Interior
Bureau of Land Management
 LANDS/RECREATION & PLANNING
 ONE N CENTRAL AVE
 PHOENIX, AZ 85004 -2203
 Phone: 602-417-9200

Receipt

No: 3385477

Transaction #: 3483818	
Date of Transaction: 09/03/2015	
CUSTOMER:	
STEVE F KAROLYI PO BOX 74353 PHOENIX, AZ 85087-1006 US	

LINE #	QTY	DESCRIPTION	REMARKS	UNIT PRICE	TOTAL
1	1.00	LOCATABLE MINERALS / MINING CLAIMS-NOT NEW-UNADJUD, ONE AUTH NO. ONLY / MINING CLAIM MONEY RECEIVED CASES: AMC428181/\$6975.00	MAINT FEE PYMNT - 45 2016	- n/a -	6975.00
TOTAL:					\$6,975.00

*REFUNDED
\$155.00
08 OCT 15
SR*

PAYMENT INFORMATION			
NOTE: Items will appear on credit card statement as "Bureau of Land Mgmt CO".			
1	AMOUNT:	6975.00	POSTMARKED: N/A 8/31/15
	TYPE:	CREDIT CARD	RECEIVED: 09/02/2015
	NAME:	KAROLYI, STEVE F PO BOX 74353 PHOENIX AZ 85087-1006 US	
	CARD NO:	XXXXXXXXXXXX5005	AUTH CODE: 125005
	NAME ON CARD:	STEVE KAROLYI	
	EXPIRES:	04/2020	
	SIGNATURE:		

REMARKS

This receipt was generated by the automated BLM Collections and Billing System and is a paper representation of a portion of the official electronic record contained therein.

SR

United States Department of the Interior
Bureau of Land Management
 BUSINESS & SUPPORT SVCS DIV
 ONE N CENTRAL AVE SUITE 800
 PHOENIX, AZ 85004 -4427
 Phone: (602) 417-9200

Receipt

No: 3382768

Transaction #: 3481082	
Date of Transaction: 08/31/2015	
CUSTOMER:	
RHETT LYNCH 1710 E NIGHTINGALE LN. GILBERT, AZ 85298 US	

LINE #	QTY	DESCRIPTION	REMARKS	UNIT PRICE	TOTAL
1	1.00	LOCATABLE MINERALS / MINING CLAIMS- NOT NEW-UNADJUD, ONE AUTH NO. ONLY / MINING CLAIM MONEY RECEIVED CASES: AMC432433/\$155.00		- n/a -	155.00
TOTAL:					\$155.00

*RECEIVED
BY SVCS
JE*


PAYMENT INFORMATION					
NOTE: Items will appear on credit card statement as "BLM O Mining Claim".					
1	AMOUNT:	155.00	POSTMARKED:	N/A	
	TYPE:	CREDIT CARD	RECEIVED:	08/31/2015	
	NAME:	RHETT LYNCH 1710 E NIGHTINGALE LN. GILBERT AZ 85298 US			
	CARD NO:	XXXXXXXXXXXX3462	AUTH CODE:	09008A	
	NAME ON CARD:	RHETT LYNCH			
	EXPIRES:	07/2016			
	SIGNATURE:				

REMARKS

This receipt was generated by the automated BLM Collections and Billing System and is a paper representation of a portion of the official electronic record contained therein.

Ranger Exploration
P.O. Box 74353
New River, AZ 85087

CERTIFIED MAIL®



7015 0640 0006 1762 5347



1022



85004

U.S. POSTAGE
PAID
BLACK CANYON CI, AZ
85324
AUG 31, 15
AMOUNT

\$6.74

00119365-04

RECEIVED
BLM AS STATION OFFICE

2015 SEP -2 P 3:12

PHOENIX, ARIZONA

The United States Department
of the Interior Bureau of
Land Management
One North Central Ave, Suite 800
Phoenix, AZ 85004-4427

85004442700



UNITED STATES
DEPARTMENT OF THE INTERIOR
BUREAU OF LAND MANAGEMENT 636

MAINTENANCE FEE WAIVER CERTIFICATION

425919
FORM APPROVED
OMB NO. 1004-0114
Expires: October 31, 2016

SEE INSTRUCTIONS ON PAGE 2 JK

- This small miner waiver is filed for the assessment year beginning on September 1, 2015 and ending on September 1, 2016
- The undersigned and all related parties owned ten or fewer mining claims, mill, or tunnel sites located and maintained on Federal lands in the United States of America on September 1, 2015.
- The undersigned have performed the assessment work required by law for each mining claim listed prior to filing this waiver and understand that by filing this form, the undersigned must file an affidavit of assessment work with the Bureau of Land Management (BLM) by the December 30th following the filing of this waiver.
- The undersigned understand that if the assessment work obligation has not yet come due under 30 U.S.C. 28 (for those claims in their first assessment year only), a notice of intent to hold reciting this condition must be recorded by the December 30th following the filing of this waiver.
- The undersigned understand that mill and tunnel sites may also be listed on this waiver and be waived from payment of the maintenance fee, and that a notice of intent to hold for these sites is required to be filed with the BLM by the December 30th following the filing of this waiver.
- The undersigned understand and acknowledge that pursuant to 43 U.S.C. 1212 and 18 U.S.C. 1001, the filing or recording of a false, fictitious, or fraudulent document with the BLM may result in a fine of up to \$250,000, a prison term not to exceed five years, or both.
- The mining claims, mill or tunnel sites for which this waiver from payment of the maintenance fees is requested are:

CLAIM OR SITE NAME	BLM RECORDATION SERIAL NUMBER
1. <u>BBG #5</u>	<u>AMC 425923</u> ✓
2.	
3.	
4.	
5.	
6.	
7.	
8.	
9.	
10.	

No fee for
waiver
Refund
\$10

RECEIVED
BLM AZ STATE OFFICE
2015 SEP - 1 P 2:35
PHOENIX, ARIZONA

The owner(s) (claimants) of the above mining claims and sites are:

PHYLLIS JEAN DUNCIL
(Owner's Name - Please Print)

Phyllis Jean Duncil
(Owner's Signature)

400 GOODWILL Rd SE
(Owner's Mailing Address)

CLEVELAND TN 37323
(City) (State) (Zip Code)

(Owner's Name - Please Print)

(Owner's Signature)

(Owner's Mailing Address)

(City) (State) (Zip Code)

(Owner's Name - Please Print)

(Owner's Signature)

(Owner's Mailing Address)

(City) (State) (Zip Code)

(Owner's Name - Please Print)

(Owner's Signature)

(Owner's Mailing Address)

(City) (State) (Zip Code)

(Continued on page 2)

ENTERED
SEP 11 2015
BY: JK

RECEIPT # 3384977

NWV
11 SEP 15
JK

Phyllis Duncit
400 Goodwill Rd/Se
Cleveland, TN 37323


RECEIVED
BLM STATE OFFICE

2015 SEP -1 P 2: 35

PHOENIX, ARIZONA

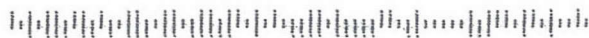
NASHVILLE TN 370

29 AUG 2015 PM 4 L



Bureau of Land Management
1 N. Central Av
Suite 800
Phoenix, AZ ~~85004~~ 85004

8500482922



United States Department of the Interior
Bureau of Land Management
 LANDS/RECREATION & PLANNING
 ONE N CENTRAL AVE
 PHOENIX, AZ 85004 -2203
 Phone: 602-417-9200

Receipt

No: 3384977

Transaction #: 3483317	
Date of Transaction: 09/02/2015	
CUSTOMER:	
PHYLLIS J DUNCIL 400 GOODWILL RD SE CLEVELAND, TN 37323-8434 US	

LINE #	QTY	DESCRIPTION	REMARKS	UNIT PRICE	TOTAL
1	1.00	LOCATABLE MINERALS / MINING CLAIMS- NOT NEW-UNADJUD, ONE AUTH NO. ONLY / MINING CLAIM MONEY RECEIVED CASES: AMC425923/\$10.00	WAIVER - 1 2016	- n/a -	10.00
TOTAL:					\$10.00

REFUNDED
ON 14 SEP 15
JL

PAYMENT INFORMATION					
1	AMOUNT:	10.00	POSTMARKED:	08/29/2015	
	TYPE:	CHECK	RECEIVED:	09/01/2015	
	CHECK NO:	030928			
	NAME:	DUNCIL, LARRY W 400 GOODWILL RD SE CLEVELAND TN 37323-8434 US			

REMARKS

This receipt was generated by the automated BLM Collections and Billing System and is a paper representation of a portion of the official electronic record contained therein.

Authorized Date09/14/2015

Instructions to Accounts AZ BLM REFUND \$10.00 TO PHYLLIS J DUNCIL FOR
OVERPAYMENT ON AMC425923 RECEIPT #3384977. IR

Login ID6771

Entry Date09/14/2015

Total Amount\$10.00

Run Date: 09/08/15

Run Time: 09:20 AM

**DEPARTMENT OF THE INTERIOR
BUREAU OF LAND MANAGEMENT
MINING CLAIMS**

MC Maintenance Fees Paid Through the BLM Pay Portal

CBS Receipt: 3379118

Printed For Lead File # AMC425919

Agency Tracking ID: 1440678389

Assessment Year: 2016

Number of BLM Serial Nr: 1

Paid On: 08/27/2015

Total Amount Paid: \$155.00

Claim Name	BLM Serial No	Lead File No	Amount Paid
BBG #12	AMC425930	AMC425919	\$155.00

United States Department of the Interior
Bureau of Land Management
 BUSINESS & SUPPORT SVCS DIV
 ONE N CENTRAL AVE SUITE 800
 PHOENIX, AZ 85004 -4427
 Phone: (602) 417-9200

Receipt

No: 3379118

Transaction #: 3477375	
Date of Transaction: 08/27/2015	
CUSTOMER:	
THOMAS E SCHAEFER 4419 CAMPUS BLUFFS COURT COLORADO SPRINGS, CO 80918 US	

LINE #	QTY	DESCRIPTION	REMARKS	UNIT PRICE	TOTAL
1	1.00	LOCATABLE MINERALS / MINING CLAIMS- NOT NEW-UNADJUD, ONE AUTH NO. ONLY / MINING CLAIM MONEY RECEIVED CASES: AMC425930/\$155.00		- n/a -	155.00
TOTAL:					\$155.00

PAYMENT INFORMATION			
NOTE: Items will appear on credit card statement as "BLM O Mining Claim".			
1	AMOUNT:	155.00	POSTMARKED: N/A
	TYPE:	CREDIT CARD	RECEIVED: 08/27/2015
	NAME:	THOMAS E SCHAEFER 4419 CAMPUS BLUFFS COURT COLORADO SPRINGS CO 80918 US	
	CARD NO:	XXXXXXXXXXXX1008	AUTH CODE: 141257
	NAME ON CARD:	THOMAS E SCHAEFER	
	EXPIRES:	03/2020	
	SIGNATURE:		

REMARKS

This receipt was generated by the automated BLM Collections and Billing System and is a paper representation of a portion of the official electronic record contained therein.

Run Date: 09/08/15

Run Time: 09:20 AM

**DEPARTMENT OF THE INTERIOR
BUREAU OF LAND MANAGEMENT
MINING CLAIMS**

MC Maintenance Fees Paid Through the BLM Pay Portal

CBS Receipt: 3380562

Printed For Lead File # **AMC425919**

Agency Tracking ID: 1440773365

Assessment Year: 2016

Number of BLM Serial Nr: 1

Paid On: 08/28/2015

Total Amount Paid: \$155.00

Claim Name	BLM Serial No	Lead File No	Amount Paid
BBG #11	AMC425929	AMC425919	\$155.00

**United States Department of the Interior
Bureau of Land Management
BUSINESS & SUPPORT SVCS DIV
ONE N CENTRAL AVE SUITE 800
PHOENIX, AZ 85004 -4427
Phone: (602) 417-9200**

Receipt

No: 3380562

Transaction #: 3478845	
Date of Transaction: 08/28/2015	
CUSTOMER:	
LISA CLOPTON 3478 CATCLAW DR PMB 228 ABILENE, TX 79606 US	

LINE #	QTY	DESCRIPTION	REMARKS	UNIT PRICE	TOTAL
1	1.00	LOCATABLE MINERALS / MINING CLAIMS- NOT NEW-UNADJUD, ONE AUTH NO. ONLY / MINING CLAIM MONEY RECEIVED CASES: AMC425929/\$155.00		- n/a -	155.00
TOTAL:					\$155.00

PAYMENT INFORMATION					
NOTE: Items will appear on credit card statement as "BLM O Mining Claim".					
1	AMOUNT:	155.00	POSTMARKED:	N/A	
	TYPE:	CREDIT CARD	RECEIVED:	08/28/2015	
	NAME:	LISA CLOPTON 3478 CATCLAW DR PMB 228 ABILENE TX 79606 US			
	CARD NO:	XXXXXXXXXXXX7147	AUTH CODE:	045010	
	NAME ON CARD:	LISA CLOPTON			
	EXPIRES:	08/2018			
	SIGNATURE:				

REMARKS

This receipt was generated by the automated BLM Collections and Billing System and is a paper representation of a portion of the official electronic record contained therein.

426104 406377
 427309 413994
 424429
 425284
 425499
 425919

MAINTENANCE FEE PAYMENT

Claimant Name: Minefinder Gold
 Address: PO BOX 971
 City: Black Canyon State: AZ Zip: 85324
 Telephone: 602-710 3290
 E-mail address: _____
 Signature: [Signature]

RECEIVED
 PHOENIX, ARIZONA
 2014 AUG 29 P 3:08
 BLM
 Date
 Stamp

Check here if this is a change of address.

LINE NO.	AMC NUMBER	CLAIM/SITE NAME	COUNTY RECORDER DATA (If available)	TWP	RNG	SEC
1	414000	Rio Oro Gold #4	Final-2012-022793	1S	11E	15
2	421231			1S	11E	21
3	426115	Pera Ha Gold #2				
4	425292	Secret Canyon #1	Final-2013-092246	1S	11E	21
5						
6						
7						
8						
9						
10						

List additional claims on Form MCF114.

Bureau of Land Management
 Arizona State Office
 www.blm.gov/az/

ENTERED
 SEP 02 2014
 BY: [Signature]

No. of Claims: 3 x \$155 = 465
 Check No: 001104 Init. SC
 Receipt No.: 3117769
 For BLM Use Only

Form: MCF112
 Revised July 2009

This form is available from the Arizona Department of Mines and Mineral Resources and may be reproduced.

MAINTENANCE FEE PAYMENT

Claimant Name: Minefinder Gold
 Address: PO Box 971
 City: Black Canyon State: Az Zip: 85324
 Telephone: 602-710-3290
 E-mail address: _____
 Signature: [Signature]

Check here if this is a change of address.

RECEIVED
 LM AZ STATE OFFICE
 2014 AUG 29 P 3:08
 PHOENIX, ARIZONA
 BLM
 Date
 Stamp

LINE NO.	AMC NUMBER	CLAIM/SITE NAME	COUNTY RECORDER DATA (If available)	TWP	RNG	SEC
1	427312	Golden Gem #3	Maricopa - 2014-0129621	1N	8W	1
2	425501	Gold Bottle #3	Maricopa - 2013-1036796	4N	6W	30
3						
4						
5						
6						
7						
8						
9						
10						

List additional claims on Form MCF114.

Bureau of Land Management
 Arizona State Office
 www.blm.gov/az/

No. of Claims: 2 x \$155 = 310⁰⁰
 Check No: 001104 Init. SC
 Receipt No.: 3117769
 For BLM Use Only

MAINTENANCE FEE PAYMENT

Claimant Name: Minefinder Bobl.
 Address: PO BOX 971
 City: Black Canyon State: AZ Zip: 85324
 Telephone: 602 710 3290
 E-mail address: _____
 Signature: _____

Check here if this is a change of address.

BLM
Date
Stamp

RECEIVED
M AZ STATE OFFICE
2014 AUG 29 P 3:08
PHOENIX, ARIZONA

LINE NO.	AMC NUMBER	CLAIM/SITE NAME	COUNTY RECORDER DATA (If available)	TWP	RNG	SEC
1	427314	Midas #1	La Paz - 2014-00593	4N	13W	27
2	427315	Midas #2	La Paz - 2014-00594	4N	13W	27
3	427316	Midas #3	La Paz - 2014-00595	4N	13W	27
4	424429	Carmens Gold #1	La Paz - 2013-04773	4N	11W	14
5	406394	Sundance Gold 5A	La Paz -	5N	12W	14
6						
7						
8						
9						
10						

List additional claims on Form MCF114.

Bureau of Land Management
 Arizona State Office
www.blm.gov/az/

No. of Claims: 5 x \$155 = 775⁰⁰
 Check No: 001104 Init. SC
 Receipt No.: 3117769
 For BLM Use Only

Form: MCF112
 Revised July 2009

This form is available from the Arizona Department of Mines and Mineral Resources and may be reproduced.

MAINTENANCE FEE PAYMENT

Claimant Name: Minefinder Gold
 Address: PO Box 971
 City: Black Canyon State: AZ Zip: 85324
 Telephone: 1262 710 3290
 E-mail address: _____
 Signature: [Signature]
 Check here if this is a change of address.

RECEIVED
 M AZ STATE OFFICE
 2014 AUG 29 P 3: 08
 PHOENIX, ARIZONA
 BLM
 Date
 Stamp

LINE NO.	AMC NUMBER	CLAIM/SITE NAME	COUNTY RECORDER DATA (If available)	TWP	RNG	SEC
1	425930	BBG # 12	Yavapai	10N	4E	33
2	425923	BBG # 5	Yavapai	10N	4E	28
3						
4						
5						
6						
7						
8						
9						
10						

List additional claims on Form MCF114.

Bureau of Land Management
 Arizona State Office
www.blm.gov/az/

No. of Claims: 2 x \$155 = 310⁰⁰
 Check No: 001104 Init. SC
 Receipt No.: 3117769
 For BLM Use Only

Form: MCF112
 Revised July 2009

This form is available from the Arizona Department of Mines and Mineral Resources and may be reproduced.

United States Department of the Interior
Bureau of Land Management
 LANDS/RECREATION & PLANNING
 ONE N CENTRAL AVE
 PHOENIX, AZ 85004 -2203
 Phone: 602-417-9200

Receipt

No: 3117769

Transaction #: 3209558		ENTERED INTO COMPUTER
Date of Transaction: 08/29/2014		
CUSTOMER:		SEP - 2 2014
MINE FINDER GOLD PO BOX 971 BLACK CANYON CITY, AZ 85324-0971 US		SEP - 2 2014 <i>FB</i>

LINE #	QTY	DESCRIPTION	REMARKS	UNIT PRICE	TOTAL
1	1.00	LOCATABLE MINERALS / MINING CLAIMS- NOT NEW-UNADJUD, ONE AUTH NO. ONLY / MINING CLAIM MONEY RECEIVED CASES: AMC414000/\$2015.00	MAINT (7) 2015	- n/a -	2015.00
TOTAL:					\$2,015.00

PAYMENT INFORMATION			
1	AMOUNT:	2015.00	POSTMARKED: N/A
	TYPE:	CHECK	RECEIVED: 08/29/2014
	CHECK NO:	001104	
	NAME:	MINE FINDER GOLD PO BOX 971 BLACK CANYON CITY AZ 85324-0971 US	

REMARKS

This receipt was generated by the automated BLM Collections and Billing System and is a paper representation of a portion of the official electronic record contained therein.

NOTICE!!

These documents have been scanned!

Do not place un-scanned documents beneath this notice!

Do not remove this notice from this file!

GPO Jacket No. 560-102
Print Order 61540
Rise Business Services, LLC
Job=AZ15 5/10/2019



Box Number= AZ15035



Claim Begin-End: AMC425919-AMC425930

6 Location Notices-Amendments and Supporting Documents



AZ15035-5 AMC425596-AMC426147

**DEPARTMENT OF THE INTERIOR
BUREAU OF LAND MANAGEMENT
MINING CLAIMS**

(LIVE) Serial Register Page

Run Date/Time: 01/02/2014 10:33 AM

Page 1 of 1

01 05-10-1872;017STAT0091;30USC26,28,34

Total Acres

Serial Number

Case Type 384101: LODE CLAIM

20.660

AMC425930

Claim Name: BBG #12

Lead File Number

Commodity :

AMC425919

Case Disposition: ACTIVE

Required Maintenance Fee: \$140.00

Name & Address	Int Rel
MINEFINDER GOLD PO BOX 74353 PHOENIX, AZ 85087-1006	CLAIMANT

Mer Twp	Rng	Sec	Quadrant	District/Field Office	County
14	0100N	0040E	033 NW	HASSAYAMPA FO	YAVAPAI

Act Date	Code	Action	Action Remarks	Receipt Number
10/01/2013	403	LOCATION DATE		
12/18/2013	395	RECORDATION NOTICE RECD	1	2933140
12/18/2013	484	LOCATION YEAR / MAINTENANC	2014;\$140	2933140
12/18/2013	501	ACCT ADV IN LEAD FILE	AMC425919-AMC425930;	

Line Nr Remarks

**DEPARTMENT OF THE INTERIOR
BUREAU OF LAND MANAGEMENT
MINING CLAIMS**

(LIVE) Serial Register Page

Run Date/Time: 01/02/2014 10:31 AM

Page 1 of 1

01 05-10-1872;017STAT0091;30USC26,28,34
Case Type 384101: LODE CLAIM
Claim Name: BBG #11
Commodity :
Case Disposition: ACTIVE
Required Maintenance Fee: \$140.00

Total Acres
20.660

Serial Number
AMC425929
Lead File Number
AMC425919

Name & Address	Int Rel
MINEFINDER GOLD PO BOX 74353 PHOENIX, AZ 85087-1006	CLAIMANT

Mer Twp Rng Sec Quadrant	District/Field Office	County
14 0100N 0040E 029 SE	HASSAYAMPA FO	YAVAPAI

Act Date	Code Action	Action Remarks	Receipt Number
10/01/2013	403 LOCATION DATE		
12/18/2013	395 RECORDATION NOTICE RECD	1	2933140
12/18/2013	484 LOCATION YEAR / MAINTENANC	2014;\$140	2933140
12/18/2013	501 ACCT ADV IN LEAD FILE	AMC425919-AMC425930;	

Line Nr Remarks

**DEPARTMENT OF THE INTERIOR
BUREAU OF LAND MANAGEMENT
MINING CLAIMS**

(LIVE) Serial Register Page

Run Date/Time: 01/02/2014 10:30 AM

Page 1 of 1

01 05-10-1872;017STAT0091;30USC26,28,34

Total Acres

Serial Number

Case Type 384101: LODE CLAIM

20.660

AMC425928

Claim Name: BBG #10

Lead File Number

Commodity :

AMC425919

Case Disposition: ACTIVE

Required Maintenance Fee: \$140.00

Name & Address

Int Rel

MINEFINDER GOLD PO BOX 74353 PHOENIX, AZ 85087-1006 CLAIMANT

Mer Twp Rng Sec

Quadrant

District/Field Office

County

14 0100N 0040E 021 SW HASSAYAMPA FO YAVAPAI

Act Date

Code Action

Action Remarks

Receipt Number

10/01/2013	403	LOCATION DATE		
12/18/2013	395	RECORDATION NOTICE RECD	1	2933140
12/18/2013	484	LOCATION YEAR / MAINTENANC	2014;\$140	2933140
12/18/2013	501	ACCT ADV IN LEAD FILE	AMC425919-AMC425930;	

Line Nr Remarks

NO WARRANTY IS MADE BY BLM
FOR USE OF THE DATA FOR
PURPOSES NOT INTENDED BY BLM

**DEPARTMENT OF THE INTERIOR
BUREAU OF LAND MANAGEMENT
MINING CLAIMS**

(LIVE) Serial Register Page

Run Date/Time: 01/02/2014 10:29 AM

Page 1 of 1

01 05-10-1872;017STAT0091;30USC26,28,34

Total Acres

Serial Number

Case Type 384101: LODE CLAIM

20.660

AMC425927

Claim Name: BBG #9

Lead File Number

Commodity :

AMC425919

Case Disposition: ACTIVE

Required Maintenance Fee: \$140.00

Name & Address

Int Rel

MINEFINDER GOLD PO BOX 74353 PHOENIX, AZ 85087-1006 CLAIMANT

Mer Twp	Rng	Sec	Quadrant	District/Field Office	County
14	0100N	0040E	021 SW	HASSAYAMPA FO	YAVAPAI
14	0100N	0040E	028 NW	HASSAYAMPA FO	YAVAPAI

Act Date	Code	Action	Action Remarks	Receipt Number
10/01/2013	403	LOCATION DATE		
12/18/2013	395	RECORDATION NOTICE RECD	1	2933140
12/18/2013	484	LOCATION YEAR / MAINTENANC	2014;\$140	2933140
12/18/2013	501	ACCT ADV IN LEAD FILE	AMC425919-AMC425930;	

Line Nr Remarks

**DEPARTMENT OF THE INTERIOR
BUREAU OF LAND MANAGEMENT
MINING CLAIMS**

(LIVE) Serial Register Page

Run Date/Time: 01/02/2014 10:26 AM

Page 1 of 1

01 05-10-1872;017STAT0091;30USC26,28,34

Total Acres

Serial Number

Case Type 384101: LODE CLAIM

20.660

AMC425926

Claim Name: BBG #8

Lead File Number

Commodity :

AMC425919

Case Disposition: ACTIVE

Required Maintenance Fee: \$140.00

Name & Address	Int Rel
MINEFINDER GOLD PO BOX 74353 PHOENIX, AZ 85087-1006	CLAIMANT

Mer Twp	Rng	Sec	Quadrant	District/Field Office	County
14	0100N	0040E	028 NW	HASSAYAMPA FO	YAVAPAI

Act Date	Code	Action	Action Remarks	Receipt Number
10/01/2013	403	LOCATION DATE		
12/18/2013	395	RECORDATION NOTICE RECD	1	2933140
12/18/2013	484	LOCATION YEAR / MAINTENANC	2014;\$140	2933140
12/18/2013	501	ACCT ADV IN LEAD FILE	AMC425919-AMC425930;	

Line Nr Remarks

**DEPARTMENT OF THE INTERIOR
BUREAU OF LAND MANAGEMENT
MINING CLAIMS**

Run Date/Time: 01/02/2014 10:25 AM

(LIVE) Serial Register Page

Page 1 of 1

01 05-10-1872;017STAT0091;30USC26,28,34

Total Acres

Serial Number

Case Type 384101: LODE CLAIM

20.660

AMC425925

Claim Name: BBG #7

Lead File Number

Commodity :

AMC425919

Case Disposition: ACTIVE

Required Maintenance Fee: \$140.00

Name & Address

Int Rel

MINEFINDER GOLD

PO BOX 74353

PHOENIX, AZ 85087-1006

CLAIMANT

Mer Twp Rng Sec

Quadrant

District/Field Office

County

14 0100N 0040E 028

NW

HASSAYAMPA FO

YAVAPAI

Act Date

Code

Action

Action Remarks

Receipt Number

10/01/2013

403

LOCATION DATE

12/18/2013

395

RECORDATION NOTICE RECD

1

2933140

12/18/2013

484

LOCATION YEAR / MAINTENANC

2014;\$140

2933140

12/18/2013

501

ACCT ADV IN LEAD FILE

AMC425919-AMC425930;

Line Nr Remarks

**DEPARTMENT OF THE INTERIOR
BUREAU OF LAND MANAGEMENT
MINING CLAIMS**

(LIVE) Serial Register Page

Run Date/Time: 01/02/2014 10:24 AM

Page 1 of 1

01 05-10-1872;017STAT0091;30USC26,28,34

Total Acres

Serial Number

Case Type 384101: LODE CLAIM

20.660

AMC425924

Claim Name: BBG #6

Lead File Number

Commodity :

AMC425919

Case Disposition: ACTIVE

Required Maintenance Fee: \$140.00

Name & Address

Int Rel

MINEFINDER GOLD PO BOX 74353 PHOENIX, AZ 85087-1006 CLAIMANT

Mer Twp Rng Sec Quadrant District/Field Office County

14 0100N 0040E 028 NW HASSAYAMPA FO YAVAPAI

Act Date Code Action Action Remarks Receipt Number

10/01/2013	403	LOCATION DATE		
12/18/2013	395	RECORDATION NOTICE RECD	1	2933140
12/18/2013	484	LOCATION YEAR / MAINTENANC	2014;\$140	2933140
12/18/2013	501	ACCT ADV IN LEAD FILE	AMC425919-AMC425930;	

Line Nr Remarks

**DEPARTMENT OF THE INTERIOR
BUREAU OF LAND MANAGEMENT
MINING CLAIMS**

Run Date/Time: 01/02/2014 10:23 AM

(LIVE) Serial Register Page

Page 1 of 1

01 05-10-1872;017STAT0091;30USC26,28,34

Total Acres

Serial Number

Case Type 384101: LODE CLAIM

20.660

AMC425923

Claim Name: BBG #5

Lead File Number

Commodity :

AMC425919

Case Disposition: ACTIVE

Required Maintenance Fee: \$140.00

Name & Address

Int Rel

MINEFINDER GOLD PO BOX 74353 PHOENIX, AZ 85087-1006 CLAIMANT

Mer Twp Rng Sec Quadrant District/Field Office County

14 0100N 0040E 028 NW ,SW HASSAYAMPA FO YAVAPAI

Act Date Code Action Action Remarks Receipt Number

10/01/2013	403	LOCATION DATE		
12/18/2013	395	RECORDATION NOTICE RECD	1	2933140
12/18/2013	484	LOCATION YEAR / MAINTENANC	2014;\$140	2933140
12/18/2013	501	ACCT ADV IN LEAD FILE	AMC425919-AMC425930;	

Line Nr Remarks

**DEPARTMENT OF THE INTERIOR
BUREAU OF LAND MANAGEMENT
MINING CLAIMS**

(LIVE) Serial Register Page

Run Date/Time: 01/02/2014 10:22 AM

Page 1 of 1

01 05-10-1872;017STAT0091;30USC26,28,34

Total Acres

Serial Number

Case Type 384101: LODE CLAIM

20.660

AMC425922

Claim Name: BBG #4

Lead File Number

Commodity :

AMC425919

Case Disposition: ACTIVE

Required Maintenance Fee: \$140.00

Name & Address

Int Rel

MINEFINDER GOLD

PO BOX 74353

PHOENIX, AZ 85087-1006

CLAIMANT

Mer Twp Rng Sec

Quadrant

District/Field Office

County

14 0100N 0040E 028

SW

HASSAYAMPA FO

YAVAPAI

Act Date

Code Action

Action Remarks

Receipt Number

10/01/2013 403 LOCATION DATE

12/18/2013 395 RECORDATION NOTICE RECD

1

2933140

12/18/2013 484 LOCATION YEAR / MAINTENANC 2014;\$140

2933140

12/18/2013 501 ACCT ADV IN LEAD FILE

AMC425919-AMC425930;

Line Nr Remarks

**DEPARTMENT OF THE INTERIOR
BUREAU OF LAND MANAGEMENT
MINING CLAIMS**

Run Date/Time: 01/02/2014 10:20 AM

(LIVE) Serial Register Page

Page 1 of 1

01 05-10-1872;017STAT0091;30USC26,28,34
Case Type 384101: LODE CLAIM
Claim Name: BBG #3
Commodity :
Case Disposition: ACTIVE
Required Maintenance Fee: \$140.00

Total Acres
20.660

Serial Number
AMC425921
Lead File Number
AMC425919

Name & Address	Int Rel
MINEFINDER GOLD PO BOX 74353 PHOENIX, AZ 85087-1006	CLAIMANT

Mer Twp	Rng	Sec	Quadrant	District/Field Office	County
14	0100N	0040E	028 SW	HASSAYAMPA FO	YAVAPAI

Act Date	Code	Action	Action Remarks	Receipt Number
10/01/2013	403	LOCATION DATE		
12/18/2013	395	RECORDATION NOTICE RECD	1	2933140
12/18/2013	484	LOCATION YEAR / MAINTENANC	2014;\$140	2933140
12/18/2013	501	ACCT ADV IN LEAD FILE	AMC425919-AMC425930;	

Line Nr Remarks

**DEPARTMENT OF THE INTERIOR
BUREAU OF LAND MANAGEMENT
MINING CLAIMS**

Run Date/Time: 01/02/2014 10:19 AM

(LIVE) Serial Register Page

Page 1 of 1

01 05-10-1872;017STAT0091;30USC26,28,34

Case Type 384101: LODE CLAIM

Claim Name: BBG #1

Commodity :

Case Disposition: ACTIVE

Required Maintenance Fee: \$140.00

Total Acres
20.660

Serial Number
AMC425919
Lead File Number
AMC425919

Name & Address	Int Rel
MINEFINDER GOLD PO BOX 74353 PHOENIX, AZ 85087-1006	CLAIMANT

Mer Twp	Rng	Sec	Quadrant	District/Field Office	County
14	0100N	0040E	028 SW	HASSAYAMPA FO	YAVAPAI

Act Date	Code	Action	Action Remarks	Receipt Number
10/01/2013	403	LOCATION DATE		
12/18/2013	395	RECORDATION NOTICE RECD	1	2933140
12/18/2013	484	LOCATION YEAR / MAINTENANC	2014;\$140	2933140
12/18/2013	501	ACCT ADV IN LEAD FILE	AMC425919-AMC425930;	

Line Nr Remarks

**DEPARTMENT OF THE INTERIOR
BUREAU OF LAND MANAGEMENT
MINING CLAIMS**

(LIVE) Serial Register Page

Run Date/Time: 01/02/2014 10:19 AM

Page 1 of 1

01 05-10-1872;017STAT0091;30USC26,28,34
Case Type 384101: LODE CLAIM
Claim Name: BBG #2
Commodity :
Case Disposition: ACTIVE
Required Maintenance Fee: \$140.00

Total Acres
20.660

Serial Number
AMC425920
Lead File Number
AMC425919

Name & Address	Int Rel
MINEFINDER GOLD PO BOX 74353 PHOENIX, AZ 85087-1006	CLAIMANT

Mer Twp	Rng	Sec	Quadrant	District/Field Office	County
14	0100N	0040E	028 SW	HASSAYAMPA FO	YAVAPAI

Act Date	Code	Action	Action Remarks	Receipt Number
10/01/2013	403	LOCATION DATE		
12/18/2013	395	RECORDATION NOTICE RECD	1	2933140
12/18/2013	484	LOCATION YEAR / MAINTENANC	2014;\$140	2933140
12/18/2013	501	ACCT ADV IN LEAD FILE	AMC425919-AMC425930;	

Line Nr Remarks

MINING CLAIM STATUS REPORT

Data Entered: 1/2/13 PM

MTP Checked By: Ac
GEO Checked By: Ac

LEAD SERIAL NUMBER: AMC 425919 thru AMC 425930

NUMBER OF CLAIMS & TYPE:

12 LODE
____ PLACER
____ ASSOCIATION PLACER
____ MILL SITE
____ TUNNEL SITE

CHARGES:

Location Fee @ \$34 = \$ 408
Processing Fee @ \$20 = \$ 240
Maintenance Fee @ \$140 = \$ 1680
Add'l Maint Fee for Assoc Placer = \$ _____
SUBTOTAL \$ _____
Other Fees \$ _____
Other Fees \$ _____
TOTAL \$ 2328

TOTAL ACREAGE: 20' Per Claim
(Placer Only)

NUMBER OF LOCATORS: 1

DOCUMENTS RECEIVED VIA: Over-the-Counter Mail TIMELY FILED: Yes No

LEGAL DESCRIPTION: T 10N R 04E SEC 28, 29, 21, 33
T _____ R _____ SEC _____
T _____ R _____ SEC _____
T _____ R _____ SEC _____
T _____ R _____ SEC _____

BLM FOREST SERVICE Tonto SUBJ TO PL 359: Yes No
WILDERNESS AREA

SPLIT ESTATE: N/A SX PX OTHER
SRHA Was proper Notice filed if located on SHRA Land? Yes No

RECONVEYED MINERALS ON BLM LAND REQUIRE OPENING ORDER FROM 1944 TO 1993:

Open to Entry On _____ N/A

COMMENTS/STATUS: VOID PARTIALLY VOID PVT MINERALS WITHDRAWN LANDS
OTHER

Claimant acknowledges that portions of the following claim(s) site(s) may be void or voidable.

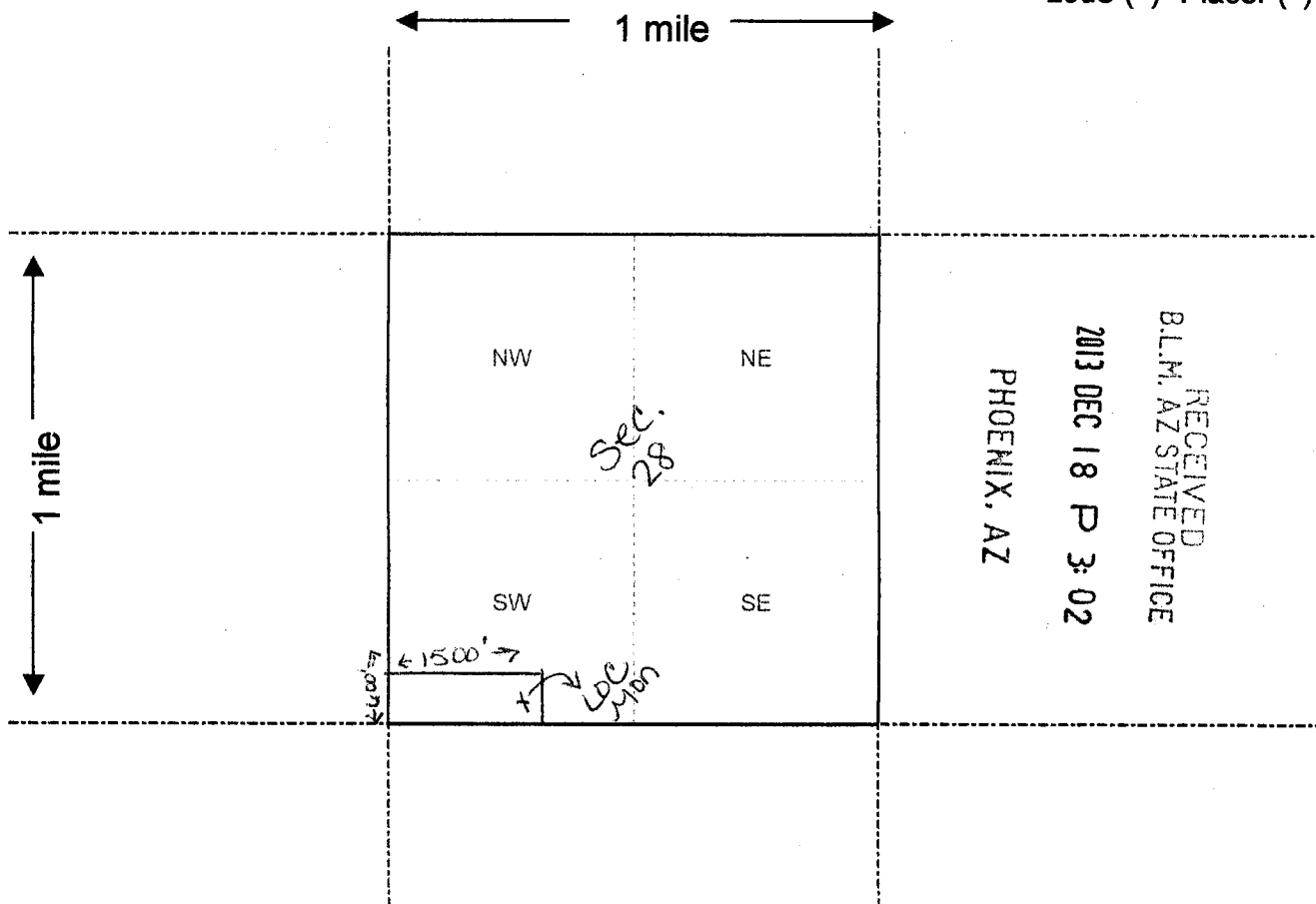
Printed Name of Claimant _____ Signature of Claimant _____

*****FINAL ADJUDICATION*****

DATE 6/2/14 INITIALS AT

MINING CLAIM MAP

Lode (X) Placer ()



Scale : 1" = 2000 feet



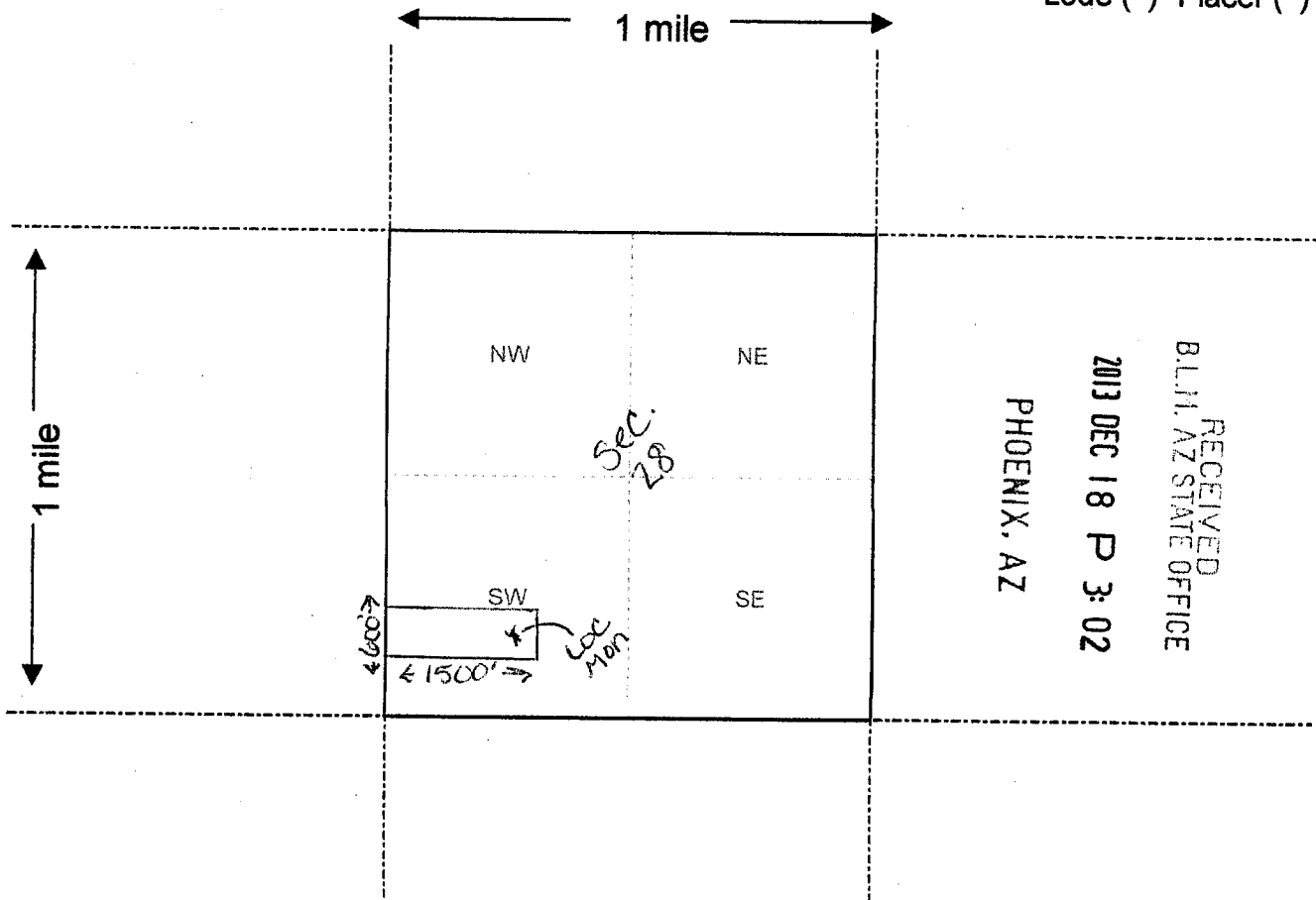
1. The above map depicts the BBG #1 mining claim, which is located in Section (s) 28, Township 10 N, Range 4 E, Gila and Salt River Base and Meridian, Yavapai County, Arizona.
2. The type of corner and location monuments used are as follows: 2" X 2" X 4' wood posts with scribed metal tags.
3. The bearings and distances in degrees and feet between claim corners are as depicted on the map.

Form MCF100a
Revised July 2005

This form is available from the **Arizona Department of Mines & Mineral Resources** and may be reproduced.

MINING CLAIM MAP

Lode (X) Placer ()



A110125920

RECEIVED
B.L.H. AZ STATE OFFICE
2013 DEC 18 P 3:02
PHOENIX, AZ

Scale : 1" = 2000 feet



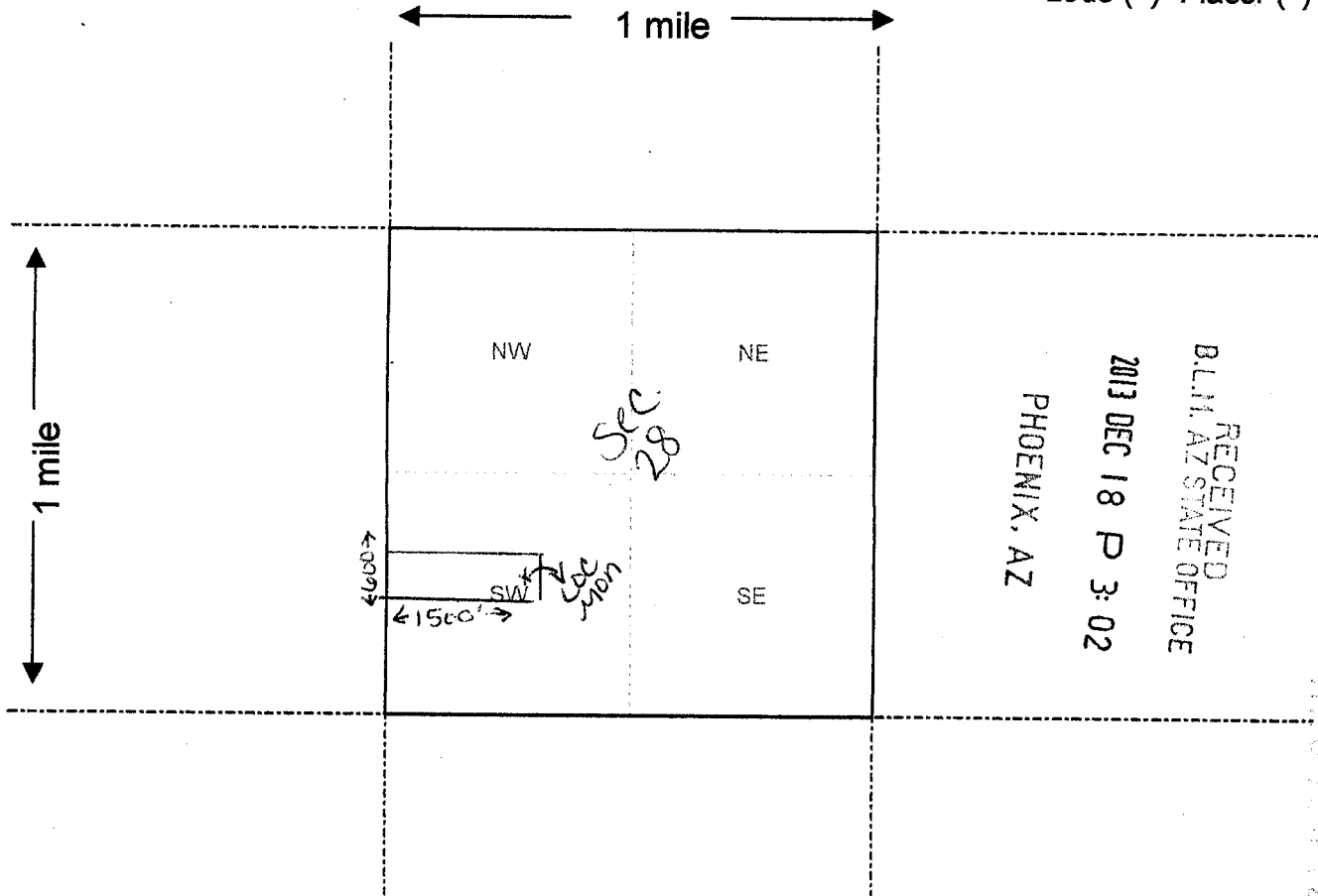
1. The above map depicts the BBG #2 mining claim, which is located in Section (s) 28, Township 10 N, Range 4 E, Gila and Salt River Base and Meridian, Yavapai County, Arizona.
2. The type of corner and location monuments used are as follows: 2" X 2" X 4' wood posts with scribed metal tags.
3. The bearings and distances in degrees and feet between claim corners are as depicted on the map.

Form MCF100a
Revised July 2005

This form is available from the **Arizona Department of Mines & Mineral Resources** and may be reproduced.

MINING CLAIM MAP

Lode (X) Placer ()



Scale : 1" = 2000 feet



1. The above map depicts the BBG #3 mining claim, which is located in Section (s) 28, Township 10 N, Range 4 E, Gila and Salt River Base and Meridian, Yavapai County, Arizona.
2. The type of corner and location monuments used are as follows: 2" X 2" X 4' wood posts with scribed metal tags.
3. The bearings and distances in degrees and feet between claim corners are as depicted on the map.

Form MCF100a
Revised July 2005

This form is available from the **Arizona Department of Mines & Mineral Resources** and may be reproduced.

LOCATION NOTICE FOR LODE MINING CLAIM

NOTICE IS HEREBY GIVEN that the BBG #4
_____ lode mining claim has been located
by Steve Karolyi (dba Minefinder Gold) whose current mailing
address is P.O Box 74353 Phoenix, AZ 85087

RECEIVED
BLM, AZ STATE OFFICE
2013 DEC 18 P 3:02
PHOENIX, AZ
BLM
Date
Stamp

The general course of this claim is east/west and it is situated in Yavapai
County, Arizona. This claim is 1500 feet in length and 600 feet in width. This claim runs
from the location monument on which this location notice is posted approximately 50 feet in a
east direction to the east end line and 1450 feet in a west direction to the
west end line. This claim is marked by six monuments, one at each corner and one at the center of each
end line of the claim.

The location monument on which this notice is posted is situated within Section 28, Township 10
N, Range 4 E, Gila Salt River Base and Meridian, Arizona and this claim encompasses portions
of the following quarter section (s), section (s), Township (s) and Range (s) SW 1/4 of Sec. 28, T10N, R4E

Gila Salt River Base and Meridian, Arizona.

The locality of this claim with reference to some natural object or permanent monument and additional information
(if any) concerning its locality are as follows: 1450 ft. east and 2100 ft north of the SW corner of Sec. 28 brass cap

DATED AND POSTED on the ground this 18th day of Oct., 2013.

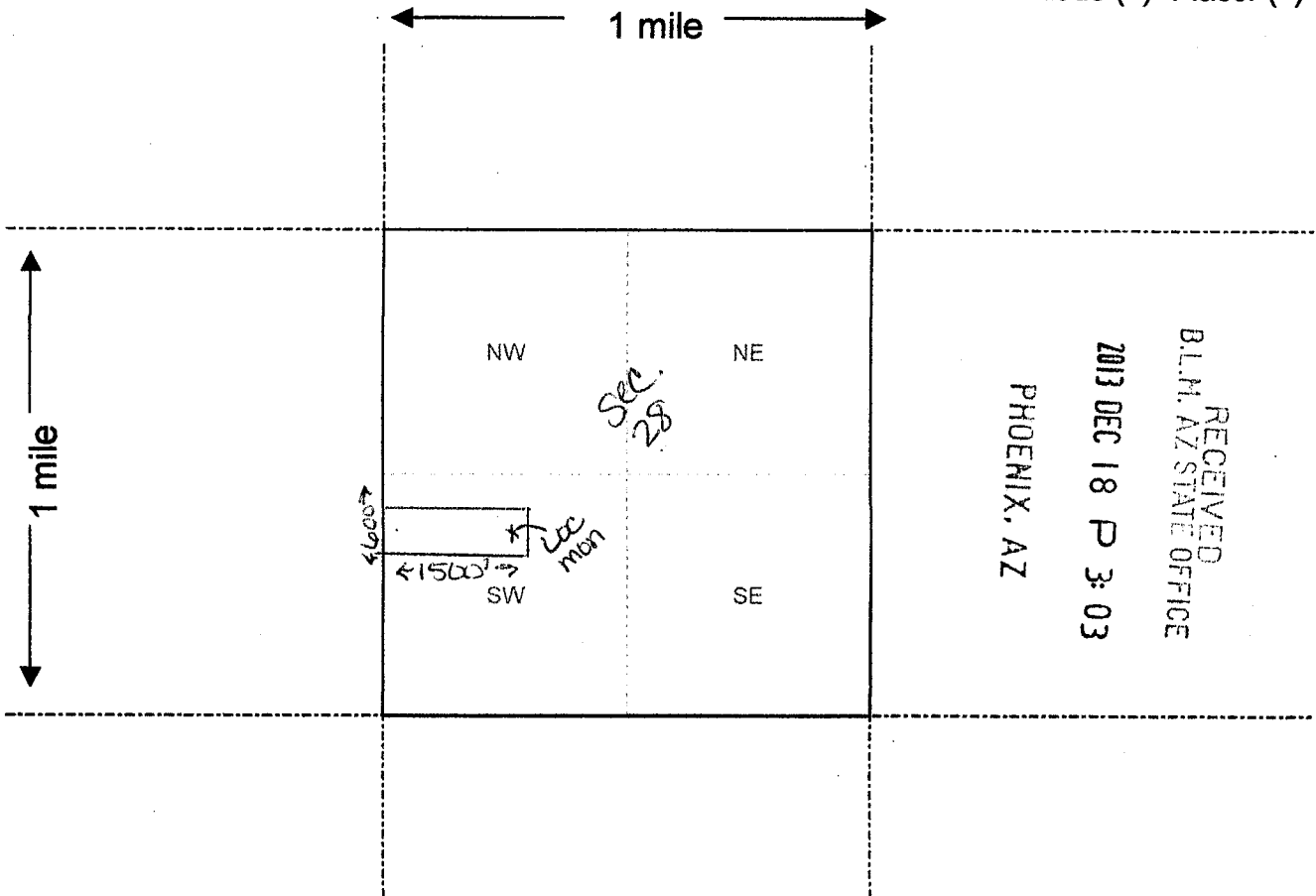
LOCATOR (s) Shawn Peters (Agent for Minefinder Gold)

Form MCF100
Revised July 2005

AL00-95922

MINING CLAIM MAP

Lode (X) Placer ()



Scale : 1" = 2000 feet



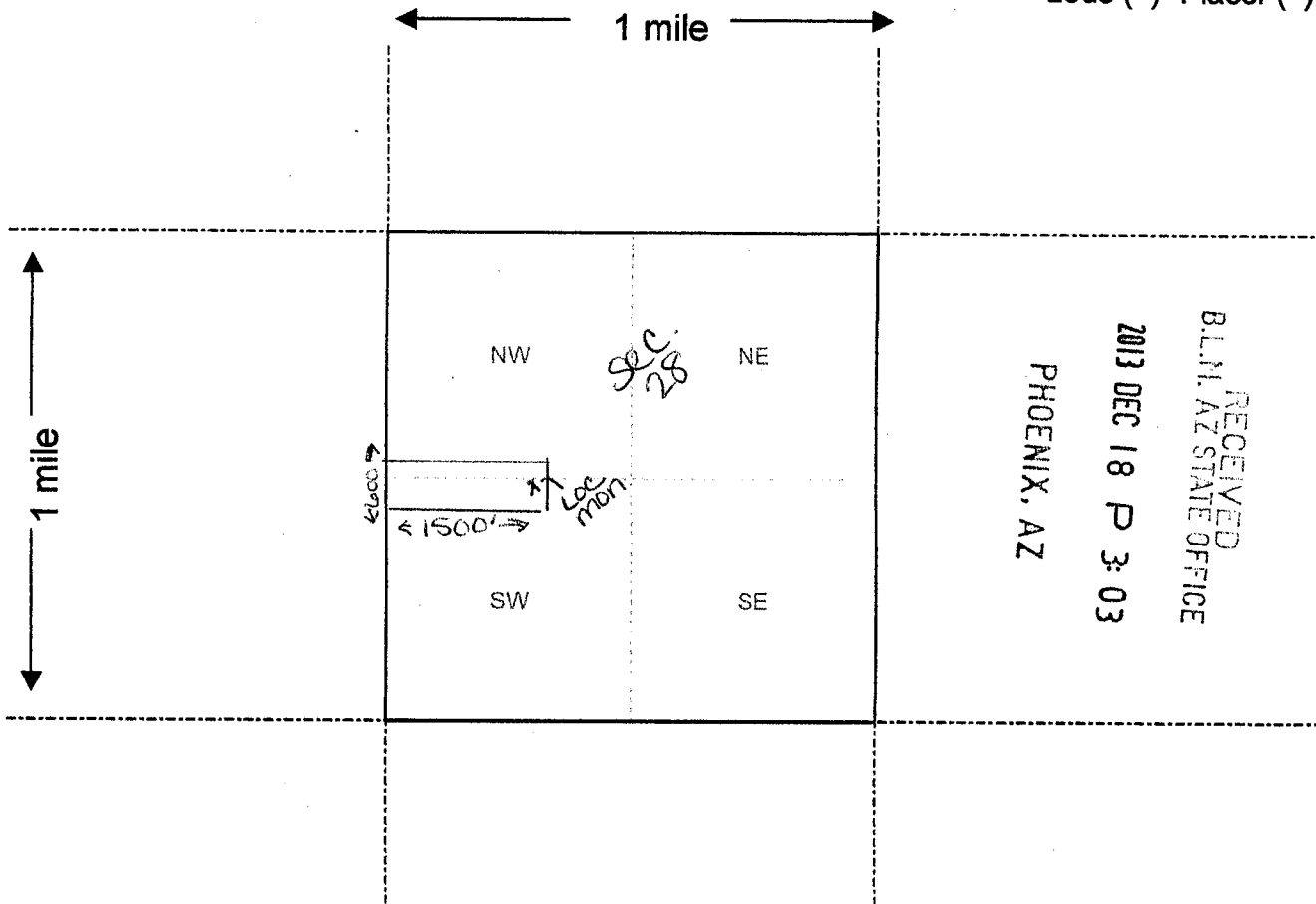
1. The above map depicts the BBG #4 mining claim, which is located in Section (s) 28, Township 10 N, Range 4 E, Gila and Salt River Base and Meridian, Yavapai County, Arizona.
2. The type of corner and location monuments used are as follows: 2" X 2" X 4' wood posts with scribed metal tags.
3. The bearings and distances in degrees and feet between claim corners are as depicted on the map.

Form MCF100a
Revised July 2005

This form is available from the **Arizona Department of Mines & Mineral Resources** and may be reproduced.

MINING CLAIM MAP

Lode (X) Placer ()



RECEIVED
B.L.M. AZ STATE OFFICE
2013 DEC 18 P 3:03
PHOENIX, AZ

Scale : 1" = 2000 feet



1. The above map depicts the BBG #5 mining claim, which is located in Section (s) 28, Township 10 N, Range 4 E, Gila and Salt River Base and Meridian, Yavapai County, Arizona.
2. The type of corner and location monuments used are as follows: 2" X 2" X 4' wood posts with scribed metal tags.
3. The bearings and distances in degrees and feet between claim corners are as depicted on the map.

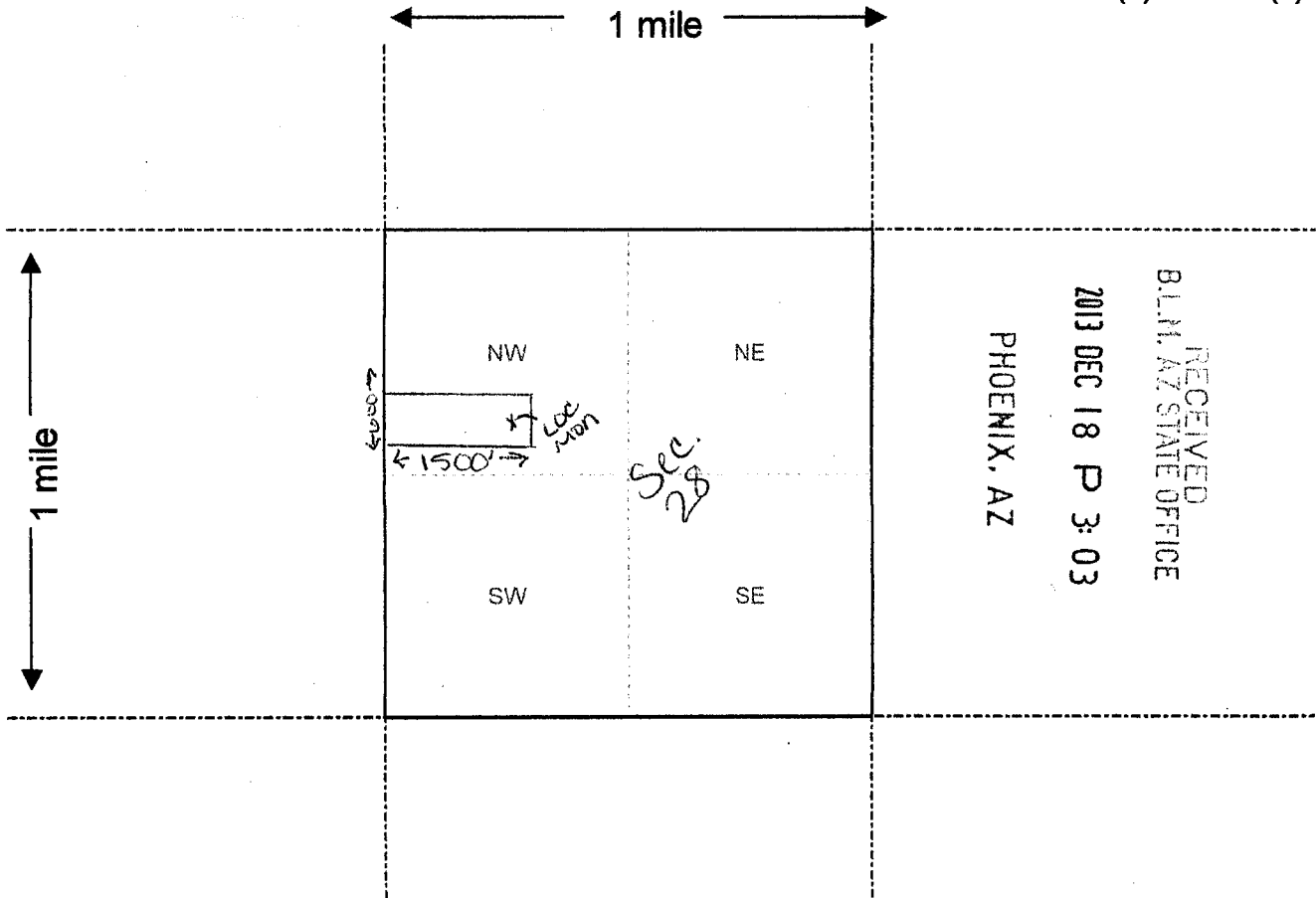
Form MCF100a
Revised July 2005

This form is available from the Arizona Department of Mines & Mineral Resources and may be reproduced.

A110195923

MINING CLAIM MAP

Lode (X) Placer ()



Scale : 1" = 2000 feet



1. The above map depicts the BBG #6 mining claim, which is located in Section (s) 28, Township 10 N, Range 4 E, Gila and Salt River Base and Meridian, Yavapai County, Arizona.

2. The type of corner and location monuments used are as follows: 2" X 2" X 4' wood posts with scribed metal tags.

3. The bearings and distances in degrees and feet between claim corners are as depicted on the map.

Form MCF100a
Revised July 2005

This form is available from the **Arizona Department of Mines & Mineral Resources** and may be reproduced.

A1100025924

LOCATION NOTICE FOR LODE MINING CLAIM

NOTICE IS HEREBY GIVEN that the BBG #7
_____ lode mining claim has been located
by Steve Karolyi (dba Minefinder Gold) whose current mailing
address is P.O Box 74353 Phoenix, AZ 85087

RECEIVED
B.L.M. AZ STATE OFFICE
2013 DEC 18 P 3 03
PHOENIX, AZ
BLM
Date
Stamp

The general course of this claim is east/west and it is situated in Yavapai
County, Arizona. This claim is 1500 feet in length and 600 feet in width. This claim runs
from the location monument on which this location notice is posted approximately 50 feet in a
east direction to the east end line and 1450 feet in a west direction to the
west end line. This claim is marked by six monuments, one at each corner and one at the center of each
end line of the claim.

The location monument on which this notice is posted is situated within Section 28, Township 10
N, Range 4 E, Gila Salt River Base and Meridian, Arizona and this claim encompasses portions
of the following quarter section (s), section (s), Township (s) and Range (s) NW 1/4 of Sec. 28, T10N, R4E

Gila Salt River Base and Meridian, Arizona.

The locality of this claim with reference to some natural object or permanent monument and additional information
(if any) concerning its locality are as follows: 1450 ft. east and 3900 ft north of the SW corner of Sec. 28 brass cap

DATED AND POSTED on the ground this 18th day of Oct., 20 13.

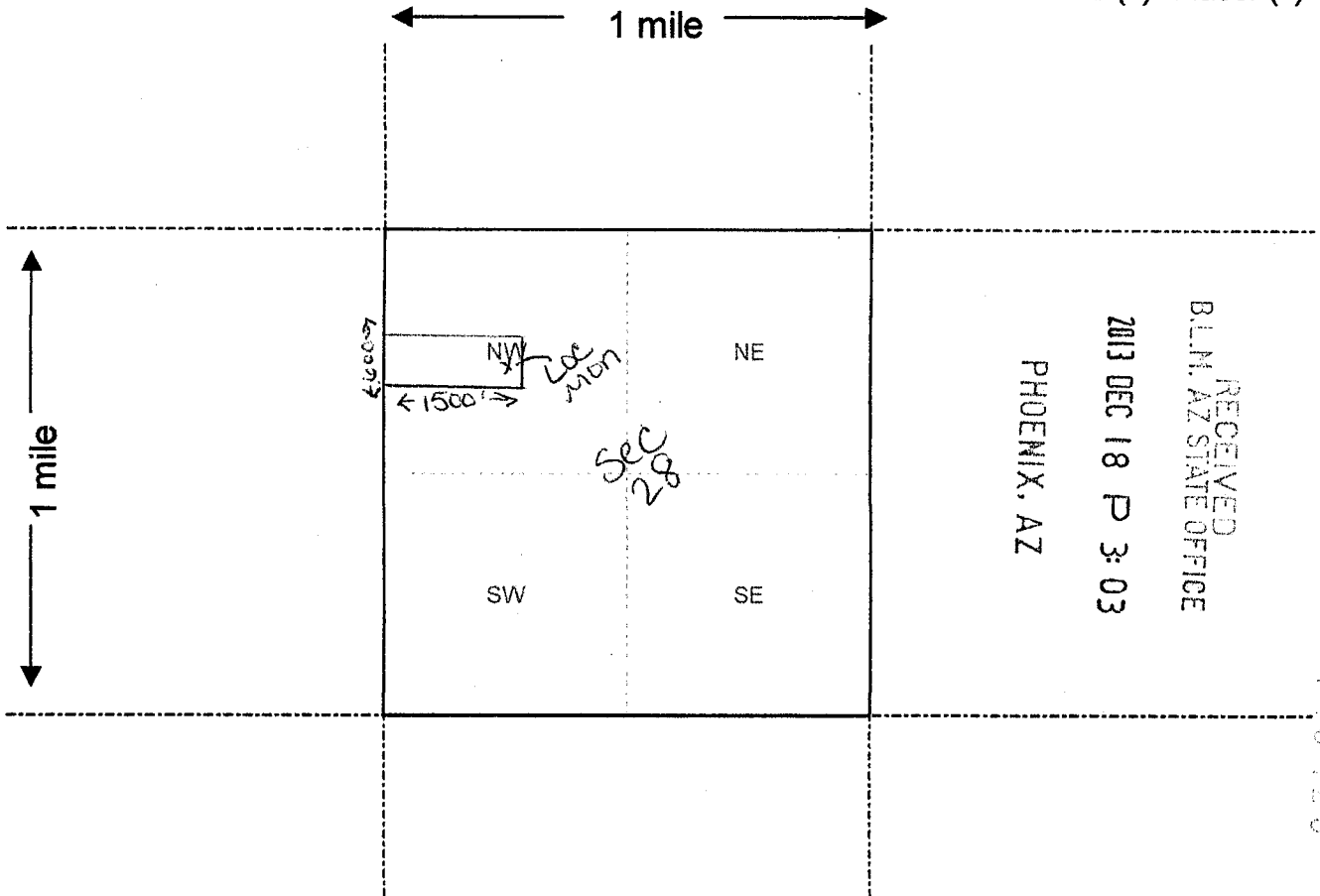
LOCATOR (s) Dinam. Peters (Agent for Minefinder Gold)

Form MCF100
Revised July 2005

ARIZONA 2013

MINING CLAIM MAP

Lode (X) Placer ()



RECEIVED
BLM, AZ STATE OFFICE
2013 DEC 18 P 3:03
PHOENIX, AZ

AR110145925

Scale : 1" = 2000 feet

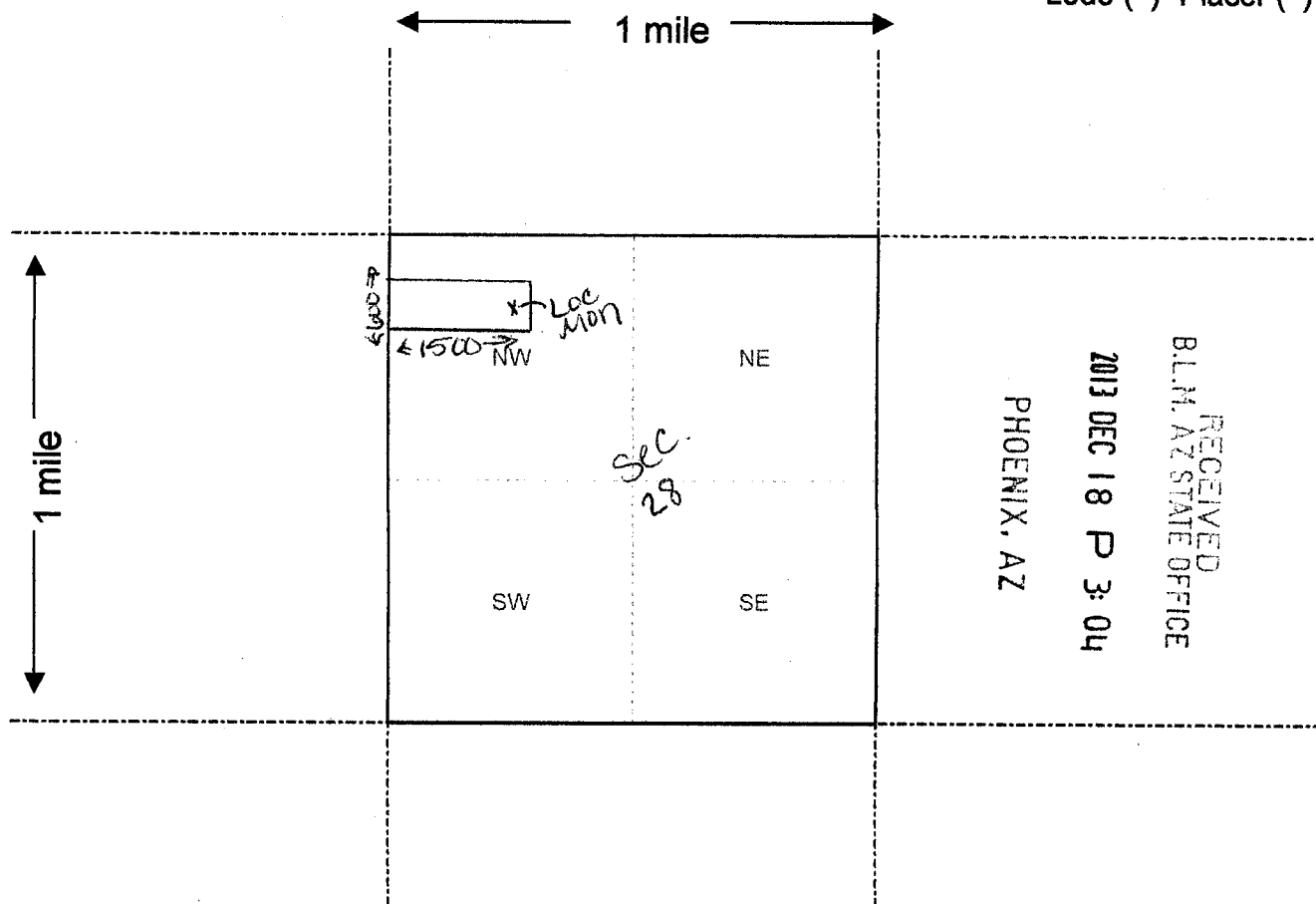


1. The above map depicts the BBG #7 mining claim, which is located in Section (s) 28, Township 10 N, Range 4 E, Gila and Salt River Base and Meridian, Yavapai County, Arizona.
2. The type of corner and location monuments used are as follows: 2" X 2" X 4' wood posts with scribed metal tags.
3. The bearings and distances in degrees and feet between claim corners are as depicted on the map.

Form MCF100a
Revised July 2005

MINING CLAIM MAP

Lode (X) Placer ()



Scale : 1" = 2000 feet



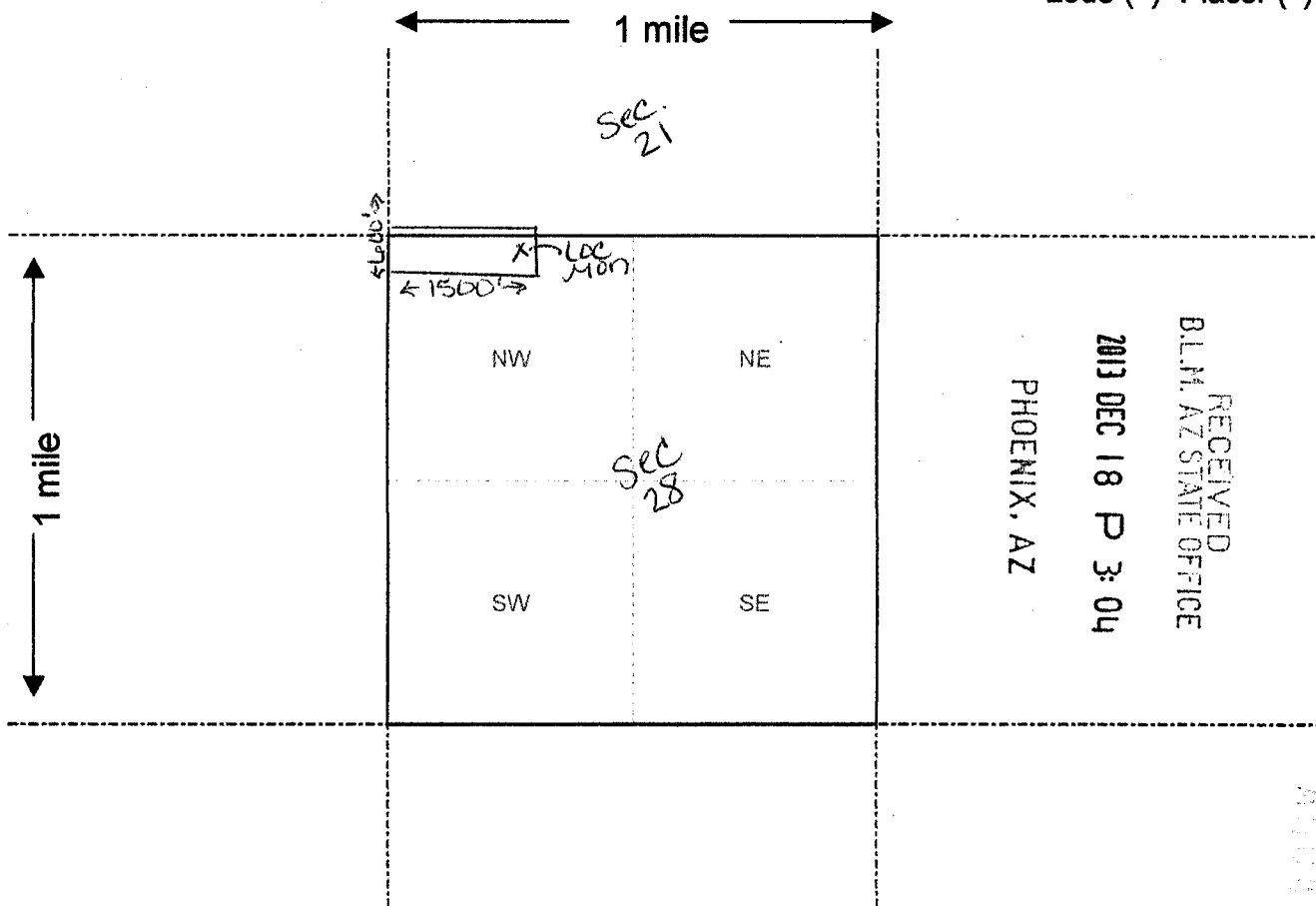
1. The above map depicts the BBG #8 mining claim, which is located in Section (s) 28, Township 10 N, Range 4 E, Gila and Salt River Base and Meridian, Yavapai County, Arizona.
2. The type of corner and location monuments used are as follows: 2" X 2" X 4' wood posts with scribed metal tags.
3. The bearings and distances in degrees and feet between claim corners are as depicted on the map.

Form MCF100a
Revised July 2005

This form is available from the **Arizona Department of Mines & Mineral Resources** and may be reproduced.

MINING CLAIM MAP

Lode (X) Placer ()



RECEIVED
 BLM, AZ STATE OFFICE
 2013 DEC 18 P 3:04
 PHOENIX, AZ

A110425927

Scale : 1" = 2000 feet

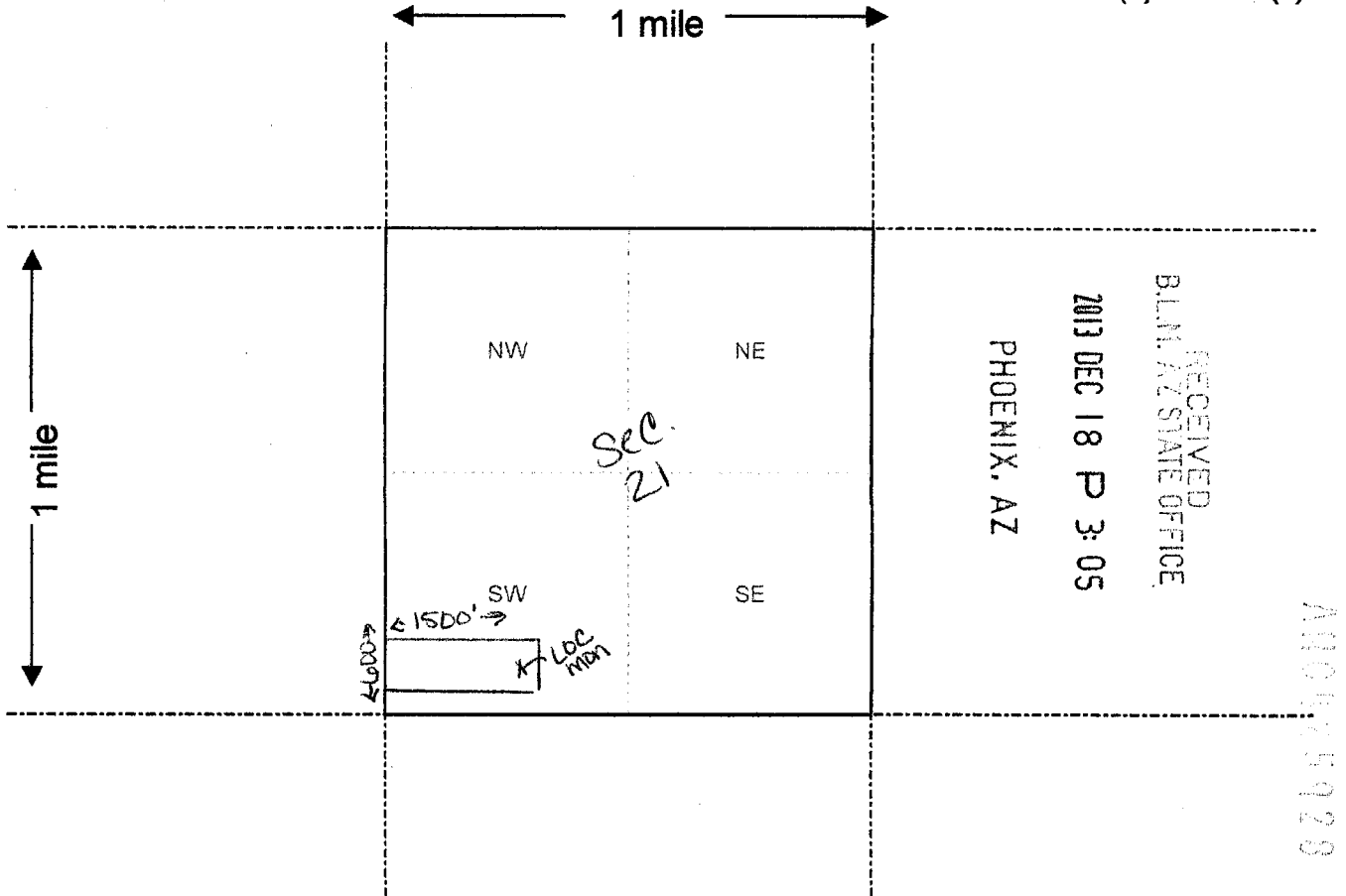


1. The above map depicts the BBG #9 mining claim, which is located in Section (s) 21 & 28, Township 10 N, Range 4 E, Gila and Salt River Base and Meridian, Yavapai County, Arizona.
2. The type of corner and location monuments used are as follows: 2" X 2" X 4' wood posts with scribed metal tags.
3. The bearings and distances in degrees and feet between claim corners are as depicted on the map.

Form MCF100a
 Revised July 2005

MINING CLAIM MAP

Lode (X) Placer ()



Scale : 1" = 2000 feet




1. The above map depicts the BBG #10 mining claim, which is located in Section (s) 21, Township 10 N, Range 4 E, Gila and Salt River Base and Meridian, Yavapai County, Arizona.
2. The type of corner and location monuments used are as follows: 2" X 2" X 4' wood posts with scribed metal tags.
3. The bearings and distances in degrees and feet between claim corners are as depicted on the map.

Form MCF100a
Revised July 2005

This form is available from the **Arizona Department of Mines & Mineral Resources** and may be reproduced.

LOCATION NOTICE FOR LODE MINING CLAIM

NOTICE IS HEREBY GIVEN that the BBG #11
_____ lode mining claim has been located
by Steve Karolyi (dba Minefinder Gold) whose current mailing
address is P.O Box 74353 Phoenix, AZ 85087



The general course of this claim is east/west and it is situated in Yavapai
County, Arizona. This claim is 1500 feet in length and 600 feet in width. This claim runs
from the location monument on which this location notice is posted approximately 50 feet in a
west direction to the west end line and 1450 feet in a east direction to the
east end line. This claim is marked by six monuments, one at each corner and one at the center of each
end line of the claim.

The location monument on which this notice is posted is situated within Section 29, Township 10
N, Range 4 E, Gila Salt River Base and Meridian, Arizona and this claim encompasses portions
of the following quarter section (s), section (s), Township (s) and Range (s) SE 1/4 of Sec. 29, T10N, R4E

Gila Salt River Base and Meridian, Arizona.
The locality of this claim with reference to some natural object or permanent monument and additional information
(if any) concerning its locality are as follows: 1450 ft. west and 300 ft north of the SE corner of Sec. 29 brass cap

DATED AND POSTED on the ground this 18th day of Oct., 20 13.

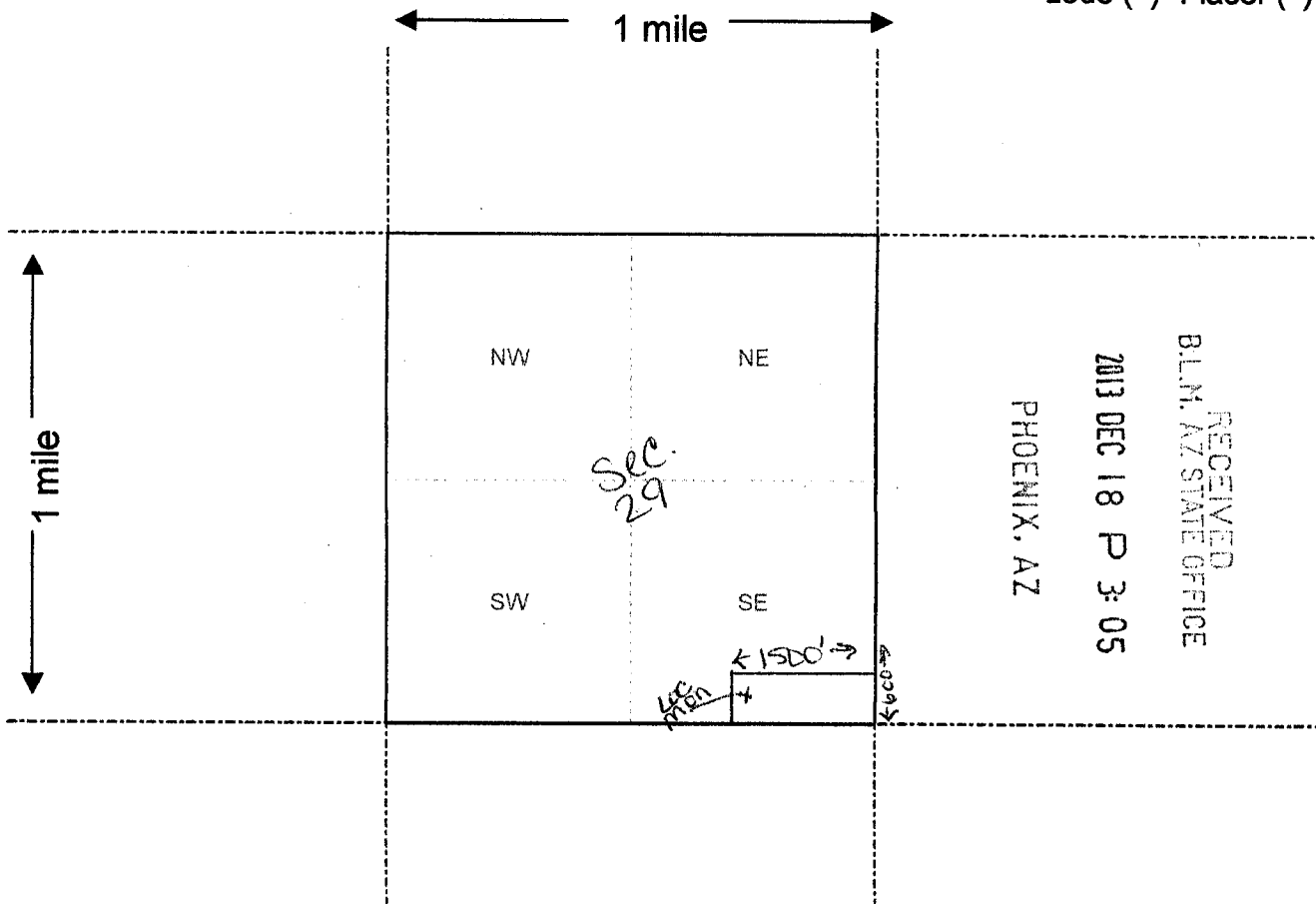
LOCATOR (s) Diana M. Katers (Agent for Minefinder Gold)

Form MCF100
Revised July 2005

AR00135929

MINING CLAIM MAP

Lode (X) Placer ()



RECEIVED
BLM. AZ STATE OFFICE
2013 DEC 18 P 3:05
PHOENIX, AZ

1100125929

Scale : 1" = 2000 feet

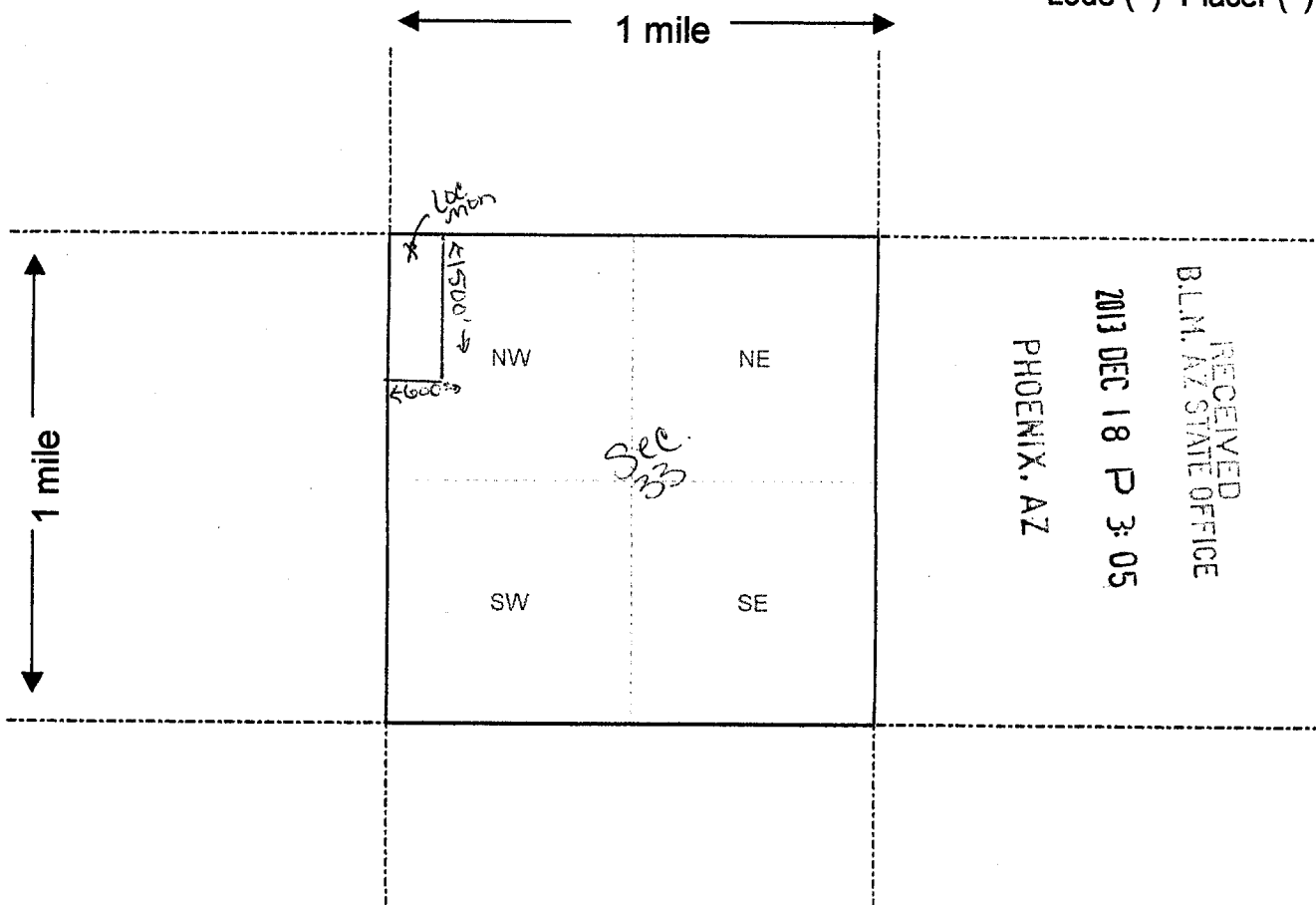


1. The above map depicts the BBG #11 mining claim, which is located in Section (s) 29, Township 10 N, Range 4 E, Gila and Salt River Base and Meridian, Yavapai County, Arizona.
2. The type of corner and location monuments used are as follows: 2" X 2" X 4' wood posts with scribed metal tags.
3. The bearings and distances in degrees and feet between claim corners are as depicted on the map.

Form MCF100a
Revised July 2005

MINING CLAIM MAP

Lode (X) Placer ()



Scale : 1" = 2000 feet



1. The above map depicts the BBG #12 mining claim, which is located in Section (s) 33, Township 10 N, Range 4 E, Gila and Salt River Base and Meridian, Yavapai County, Arizona.
2. The type of corner and location monuments used are as follows: 2" X 2" X 4' wood posts with scribed metal tags.
3. The bearings and distances in degrees and feet between claim corners are as depicted on the map.

Form MCF100a
Revised July 2005

This form is available from the **Arizona Department of Mines & Mineral Resources** and may be reproduced.

A110125930

Input Parameters for Geographic Report with Land

System Id = CR

Admin State = AZ

Geo State =

Casetype Begins With

Case Disp Txt = AUTHORIZED, CANCELLED, EXPIRED, PENDING, REJECTED, RELINQUISHED, VOID, WITHDRAWN

Mer Twp Rng = 14 0100N 0040E

Section = 021, 028, 029, 033, 999

Mtrs =

Commodity =

Commodity Txt =

Pending Org =

Pend Org Decode =

Total Rows Returned: 0

